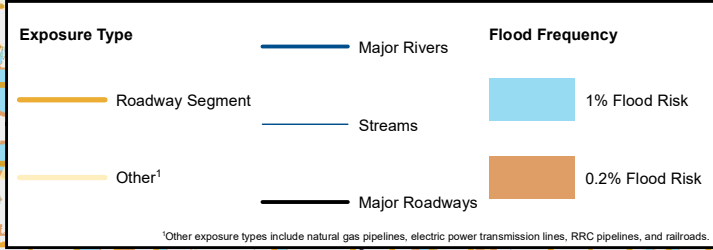

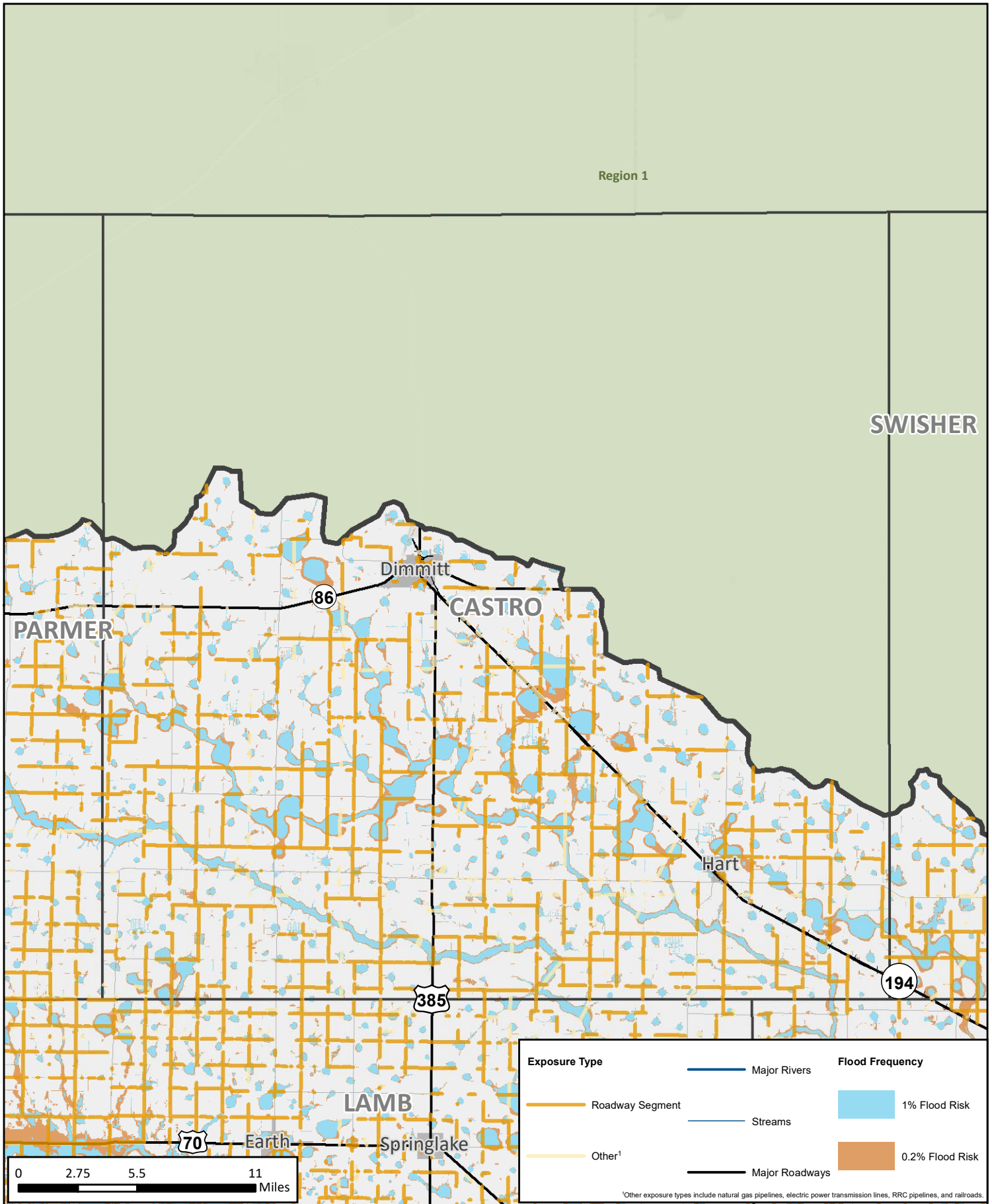


# Existing Condition Flood Exposure

REGION 7 UPPER BRAZOS  
2023 REGIONAL FLOOD PLAN

MAP 6B

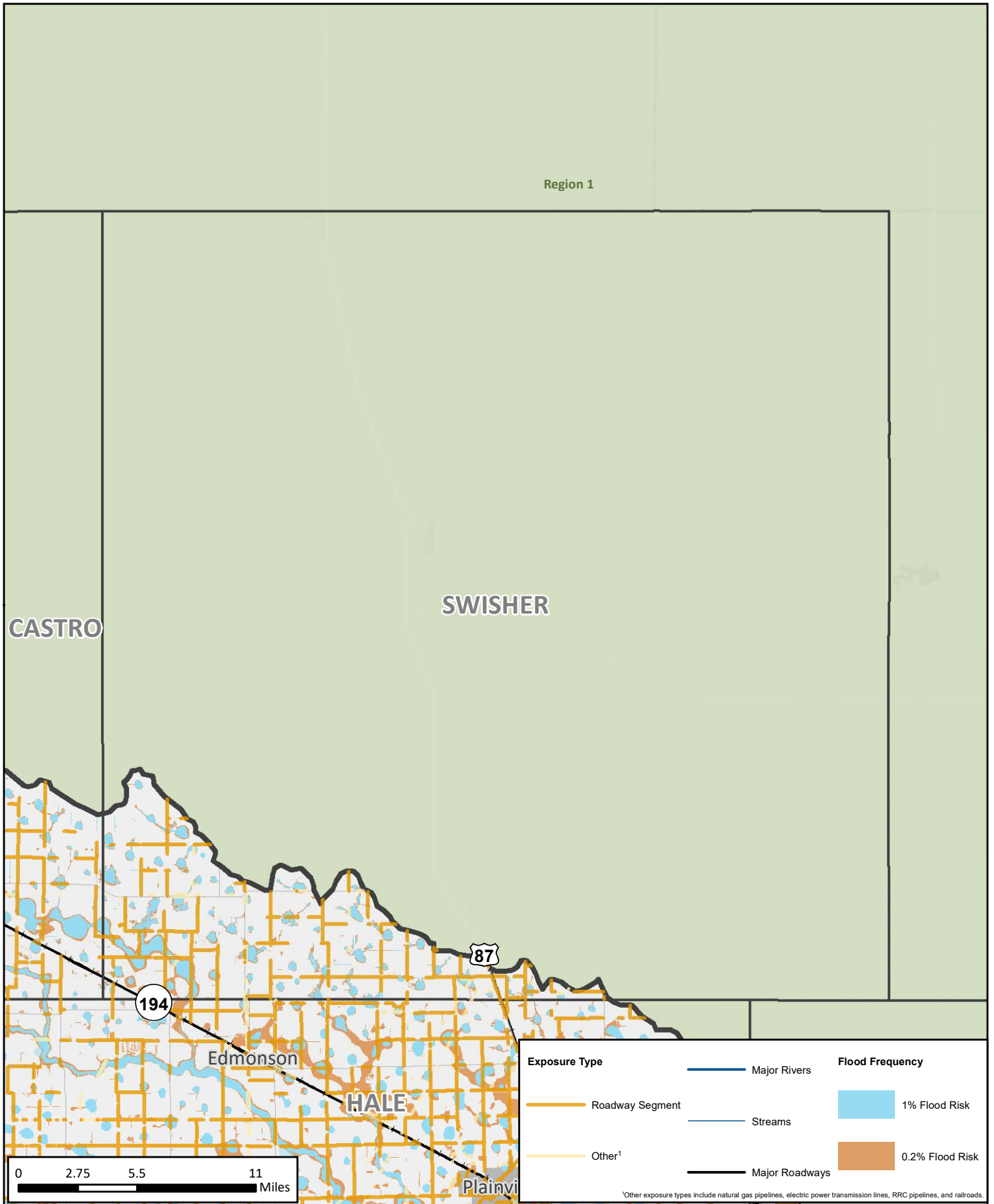
Parmer  
County



# Existing Condition Flood Exposure

REGION 7 UPPER BRAZOS  
2023 REGIONAL FLOOD PLAN

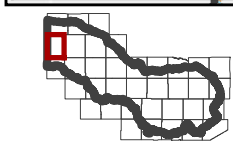
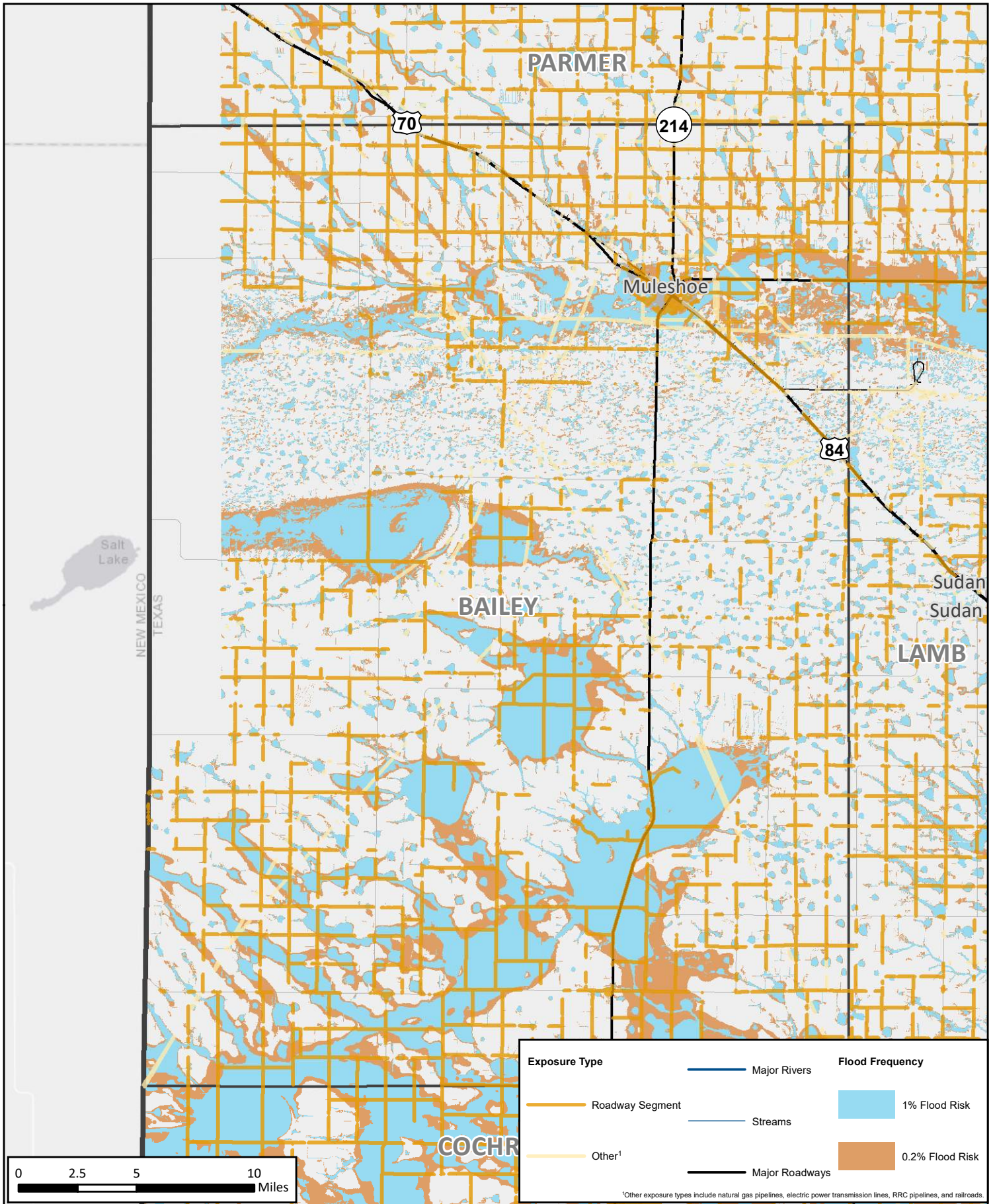
MAP 6B  
**Castro County**



# Existing Condition Flood Exposure

REGION 7 UPPER BRAZOS  
2023 REGIONAL FLOOD PLAN

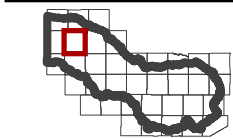
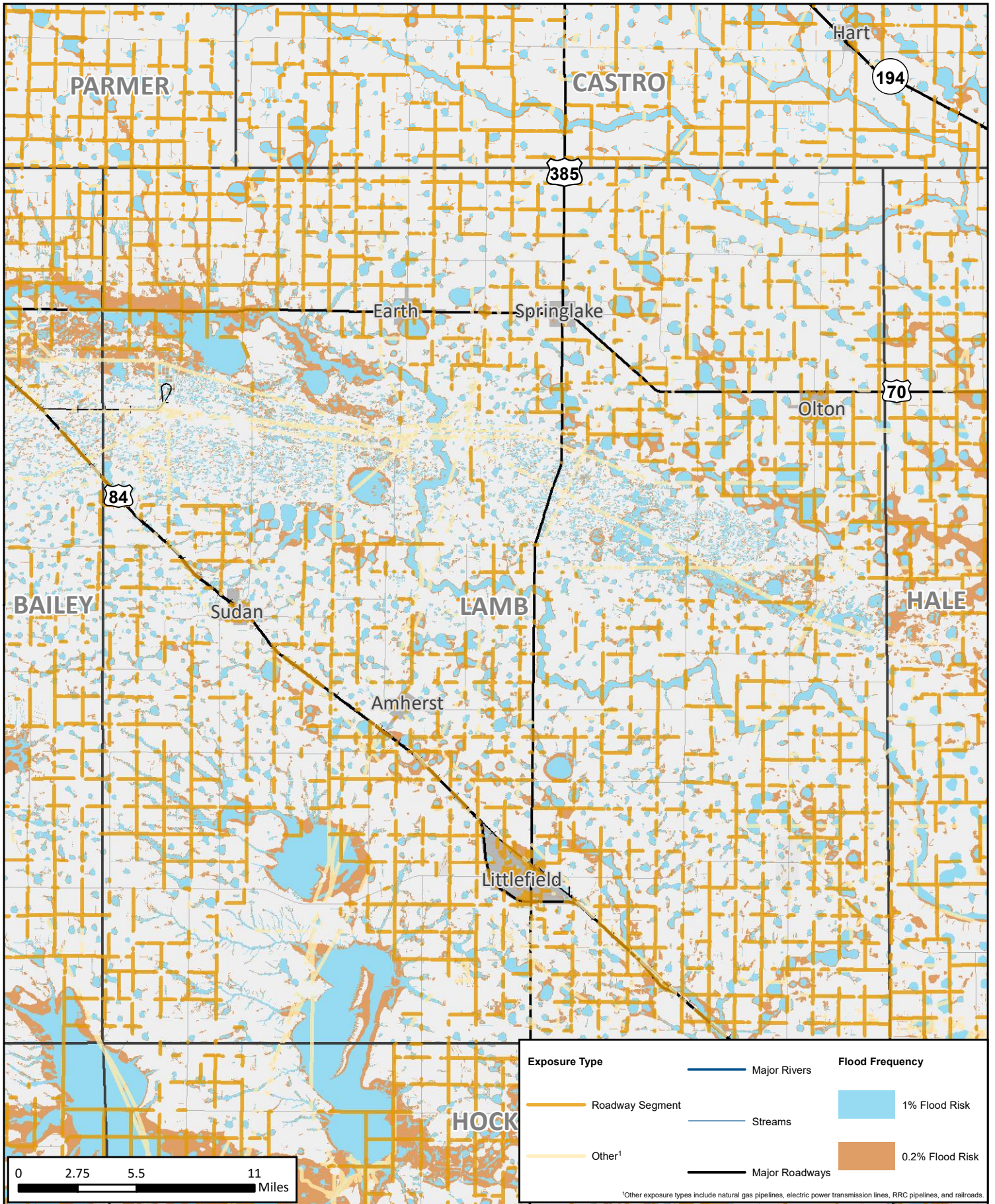
MAP 6B  
**Swisher County**



## Existing Condition Flood Exposure

REGION 7 UPPER BRAZOS  
2023 REGIONAL FLOOD PLAN

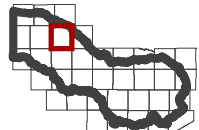
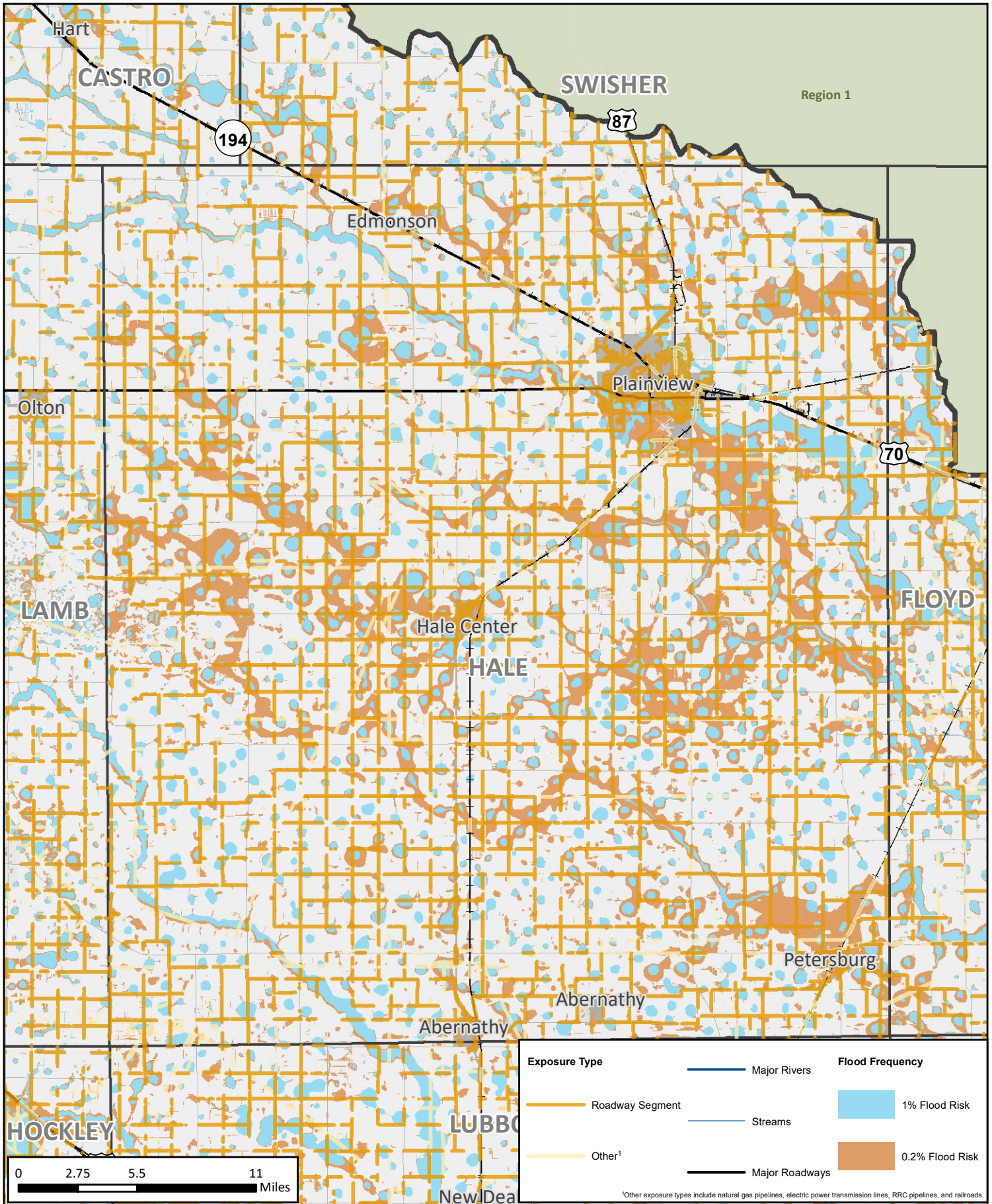
MAP 6B  
**Bailey County**



## Existing Condition Flood Exposure

REGION 7 UPPER BRAZOS  
2023 REGIONAL FLOOD PLAN

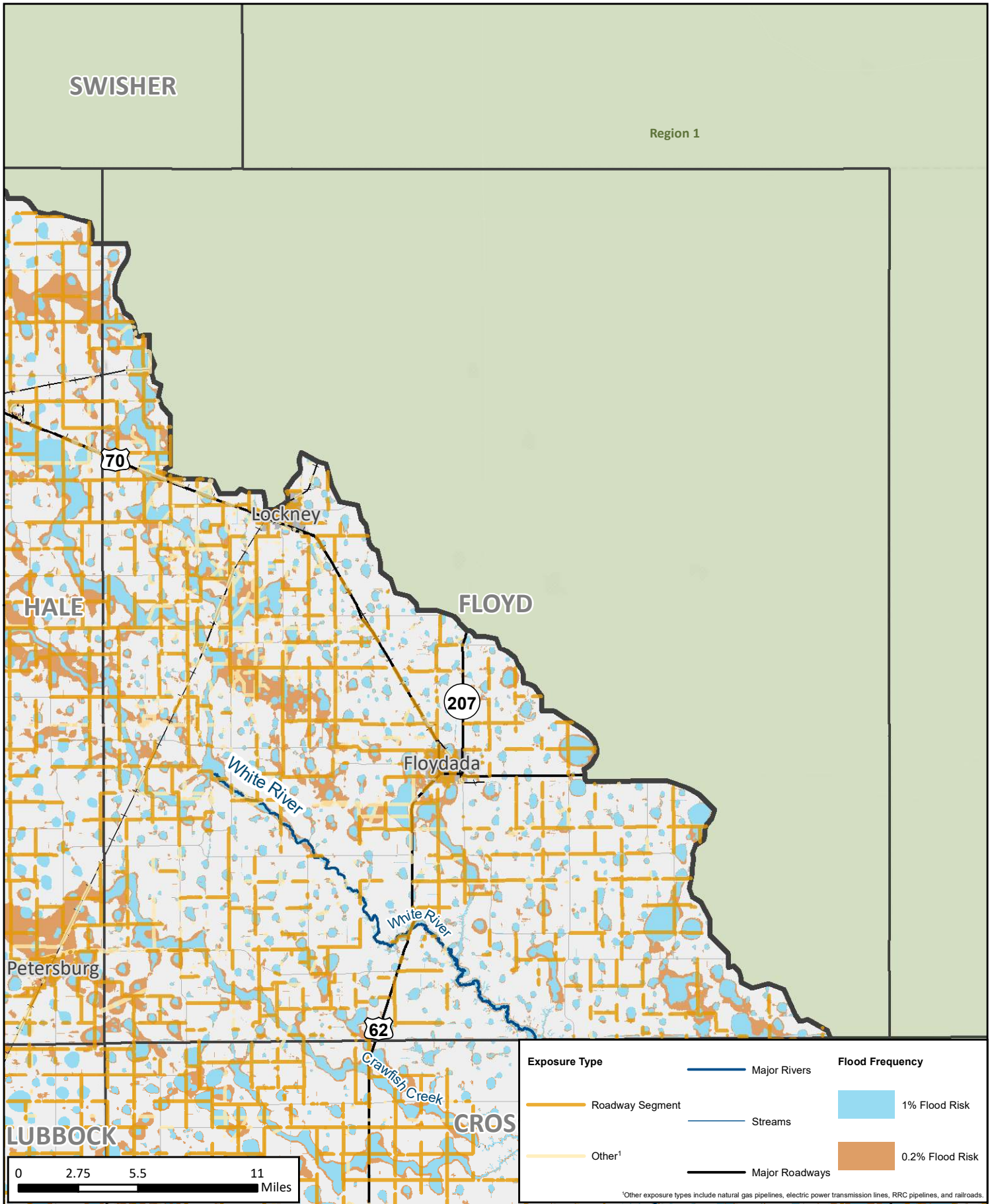
MAP 6B  
**Lamb County**



## Existing Condition Flood Exposure

REGION 7 UPPER BRAZOS  
2023 REGIONAL FLOOD PLAN


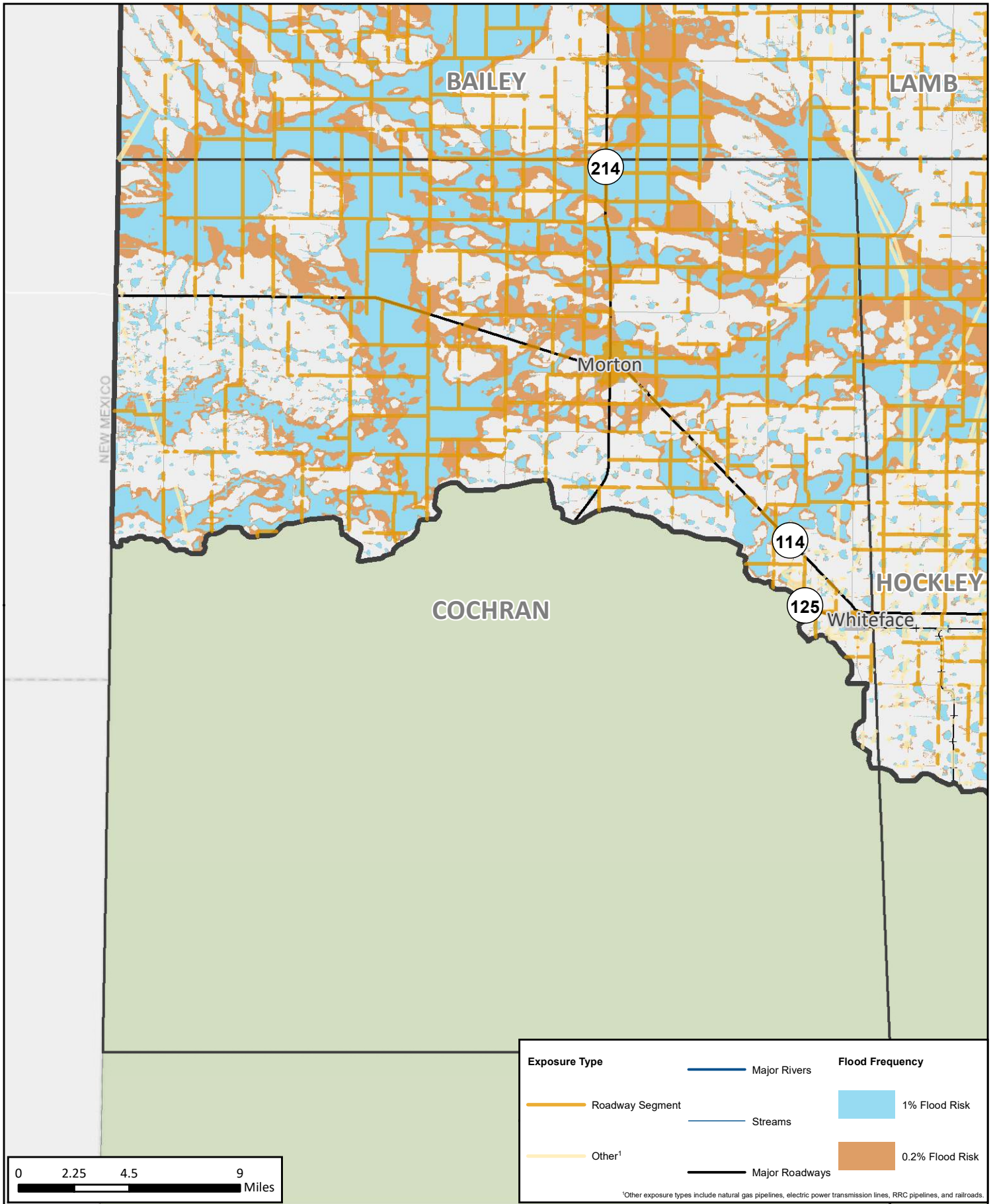
MAP 6B  
**Hale County**



# Existing Condition Flood Exposure

REGION 7 UPPER BRAZOS  
2023 REGIONAL FLOOD PLAN

MAP 6B  
**Floyd County**

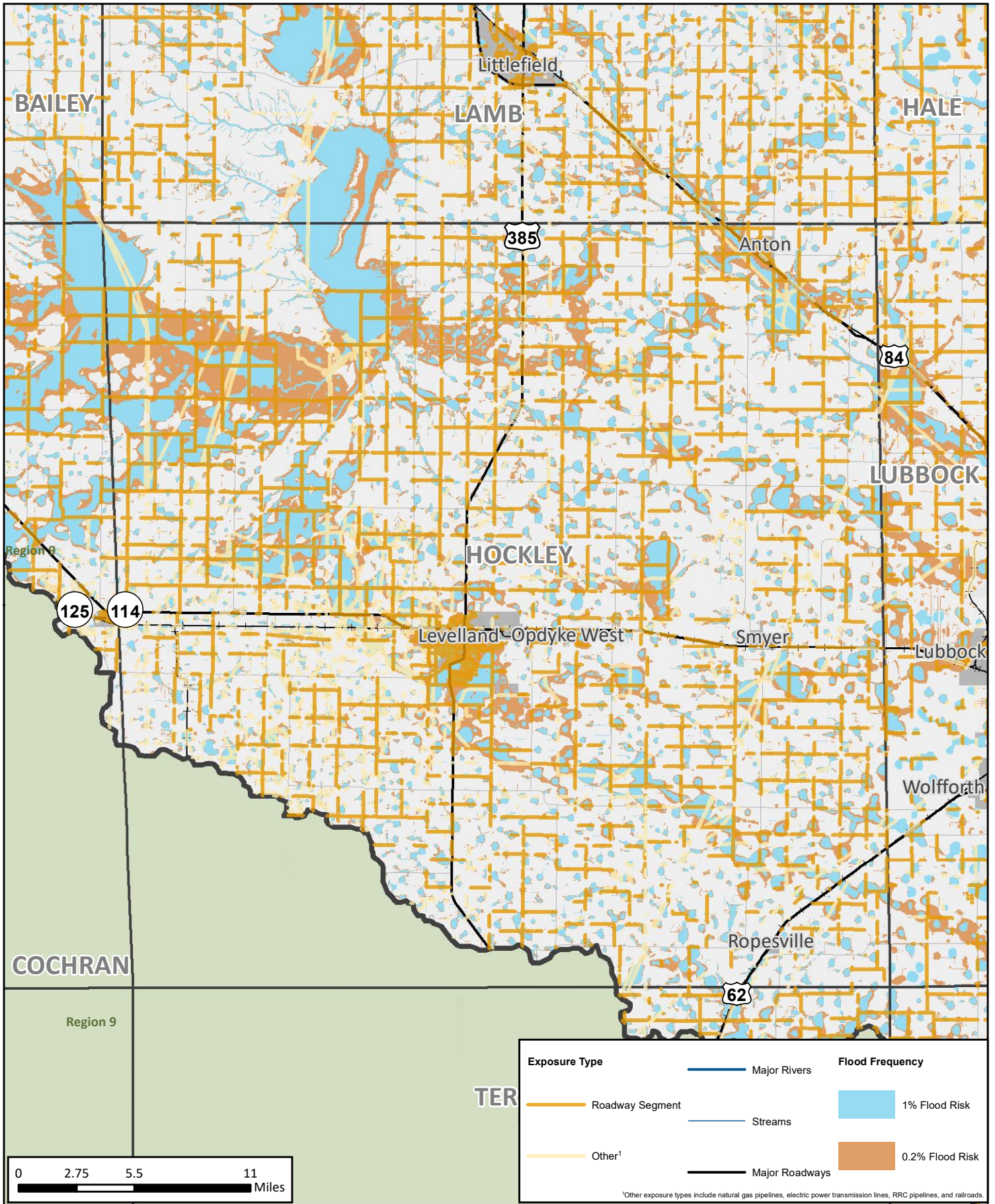


# Existing Condition Flood Exposure

REGION 7 UPPER BRAZOS  
2023 REGIONAL FLOOD PLAN

MAP 6B  
**Cochran  
County**

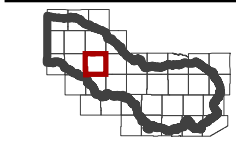
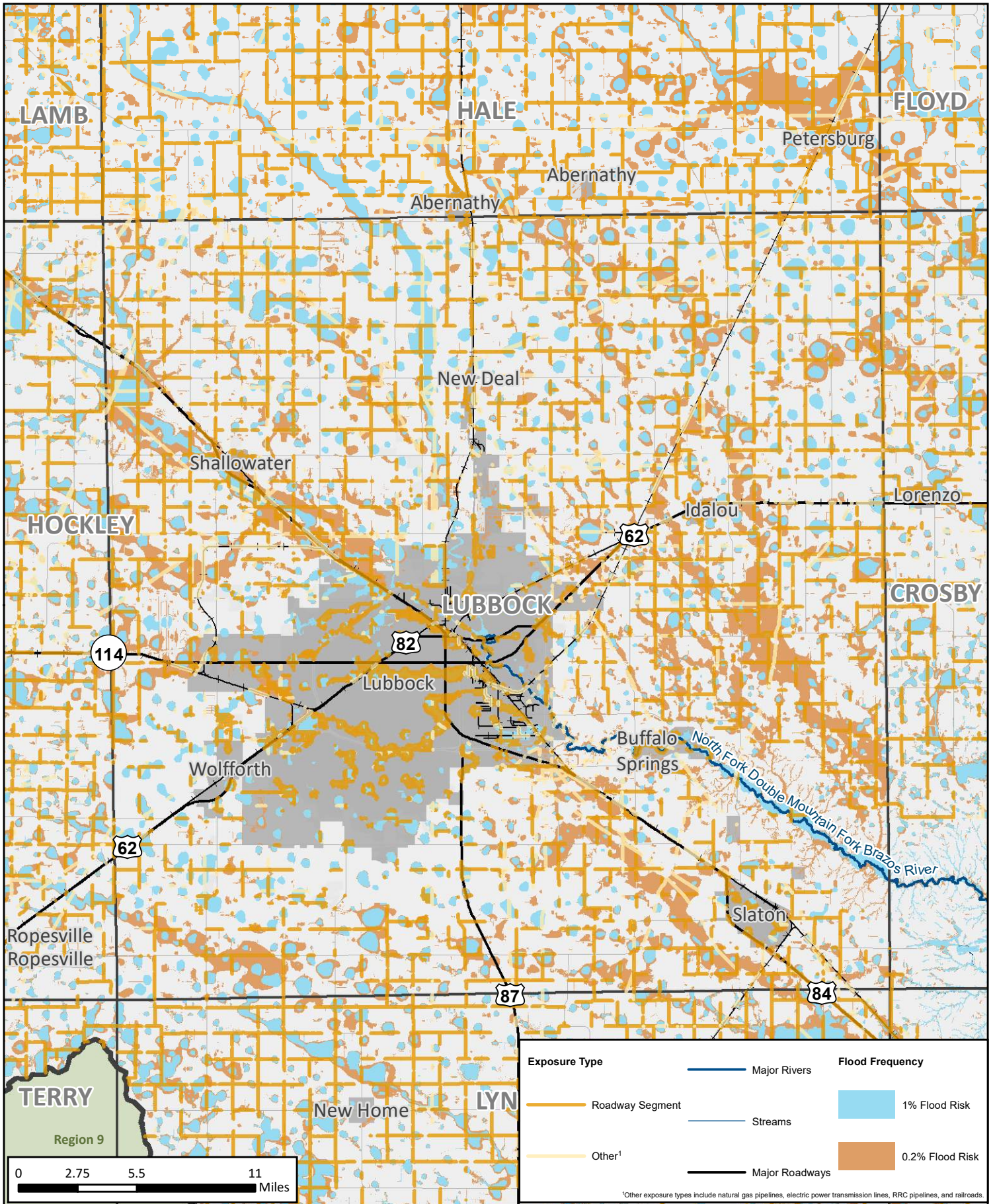




# Existing Condition Flood Exposure

REGION 7 UPPER BRAZOS  
2023 REGIONAL FLOOD PLAN

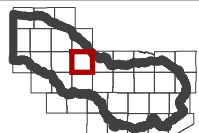
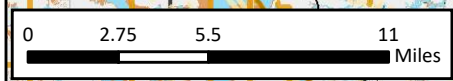
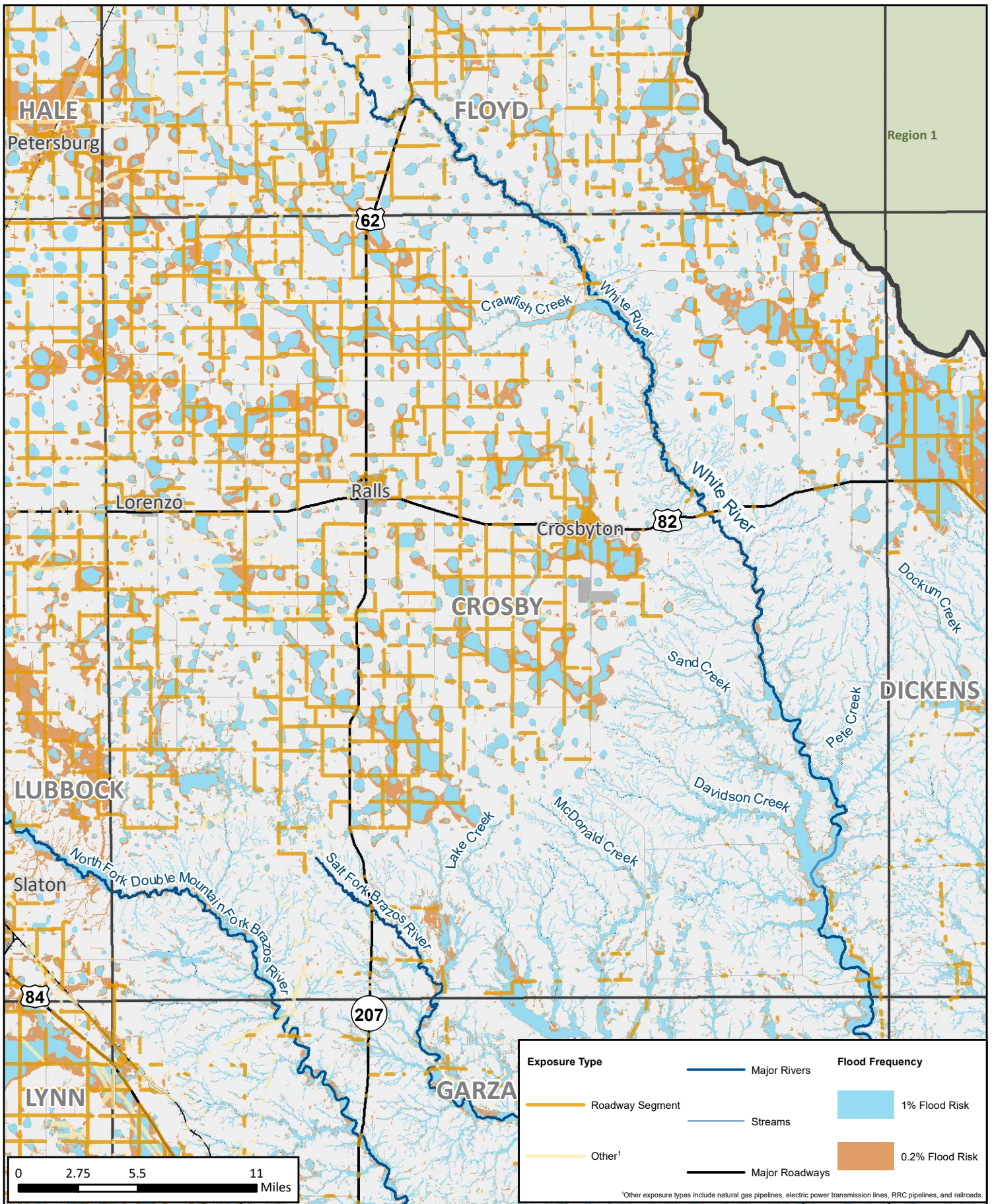
MAP 6B  
**Hockley County**



# Existing Condition Flood Exposure

REGION 7 UPPER BRAZOS  
2023 REGIONAL FLOOD PLAN

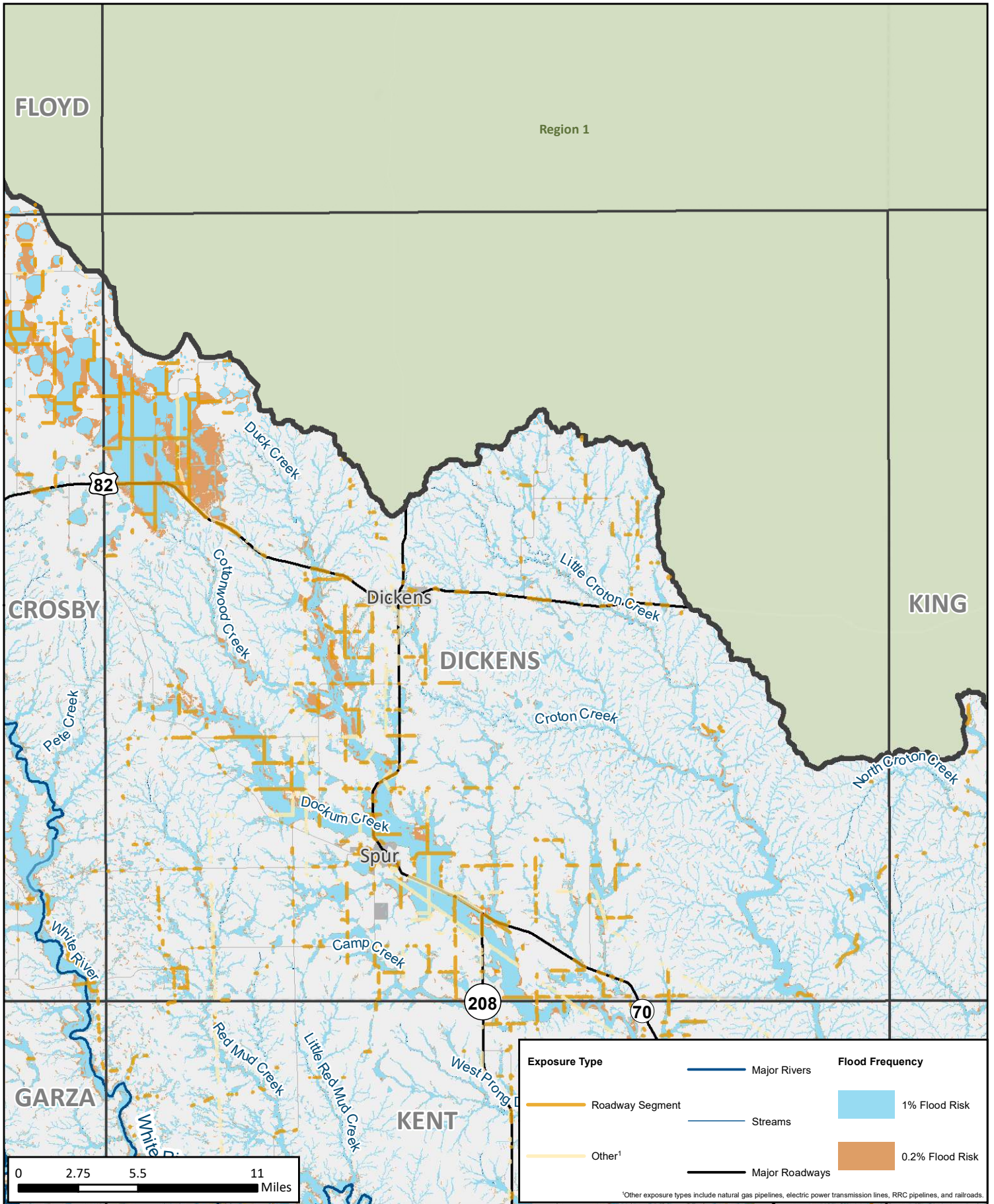
MAP 6B  
**Lubbock County**



# Existing Condition Flood Exposure

REGION 7 UPPER BRAZOS  
2023 REGIONAL FLOOD PLAN

MAP 6B  
**Crosby County**



# Existing Condition Flood Exposure

REGION 7 UPPER BRAZOS  
2023 REGIONAL FLOOD PLAN


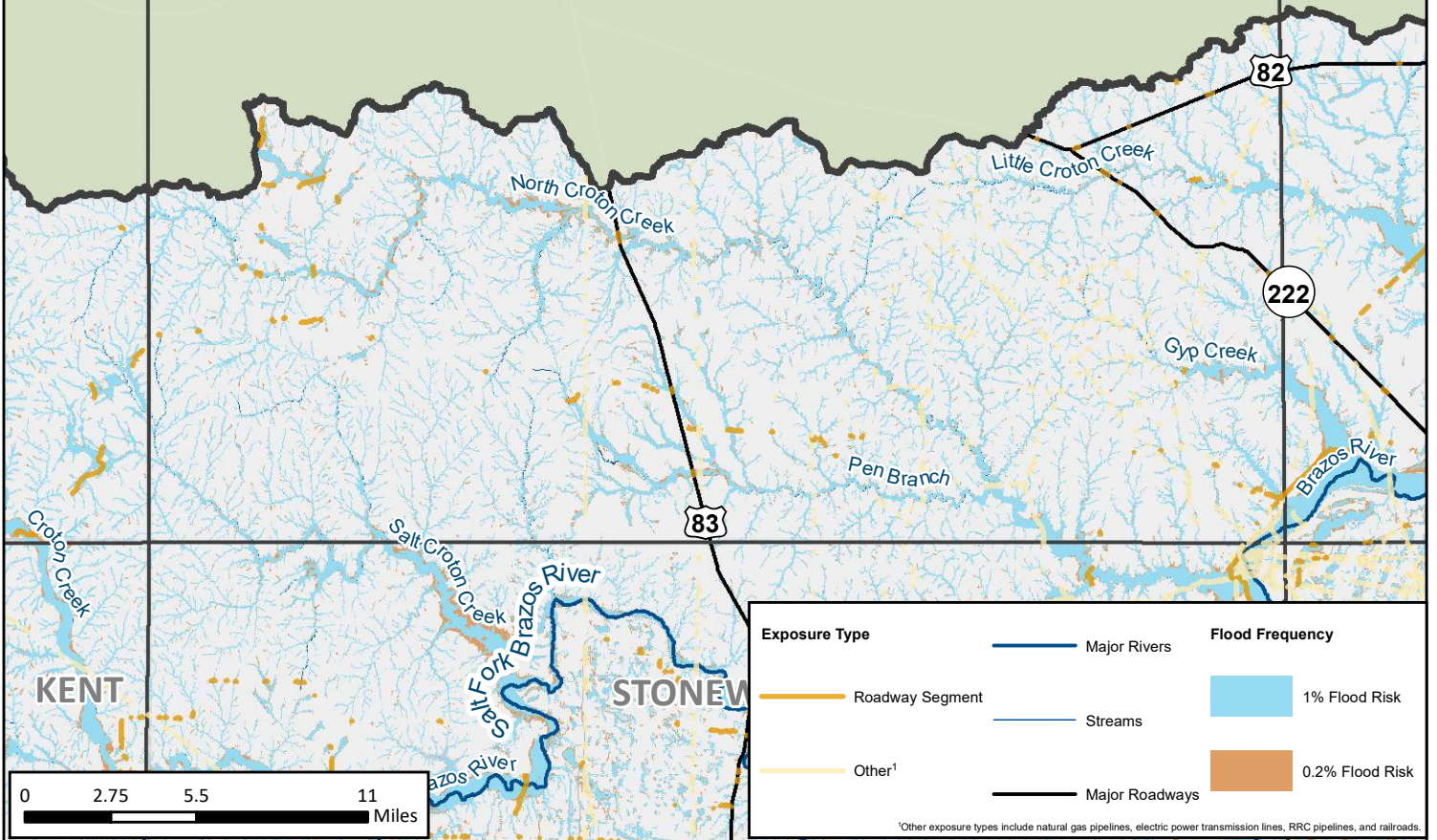
MAP 6B  
**Dickens County**

Region 1

DICKENS

KING

KNOX



<b>Exposure Type</b>		<b>Flood Frequency</b>	
	Major Rivers		1% Flood Risk
	Roadway Segment		0.2% Flood Risk
	Streams		
	Other <sup>1</sup>		
	Major Roadways		

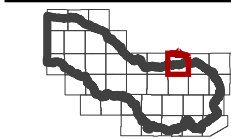
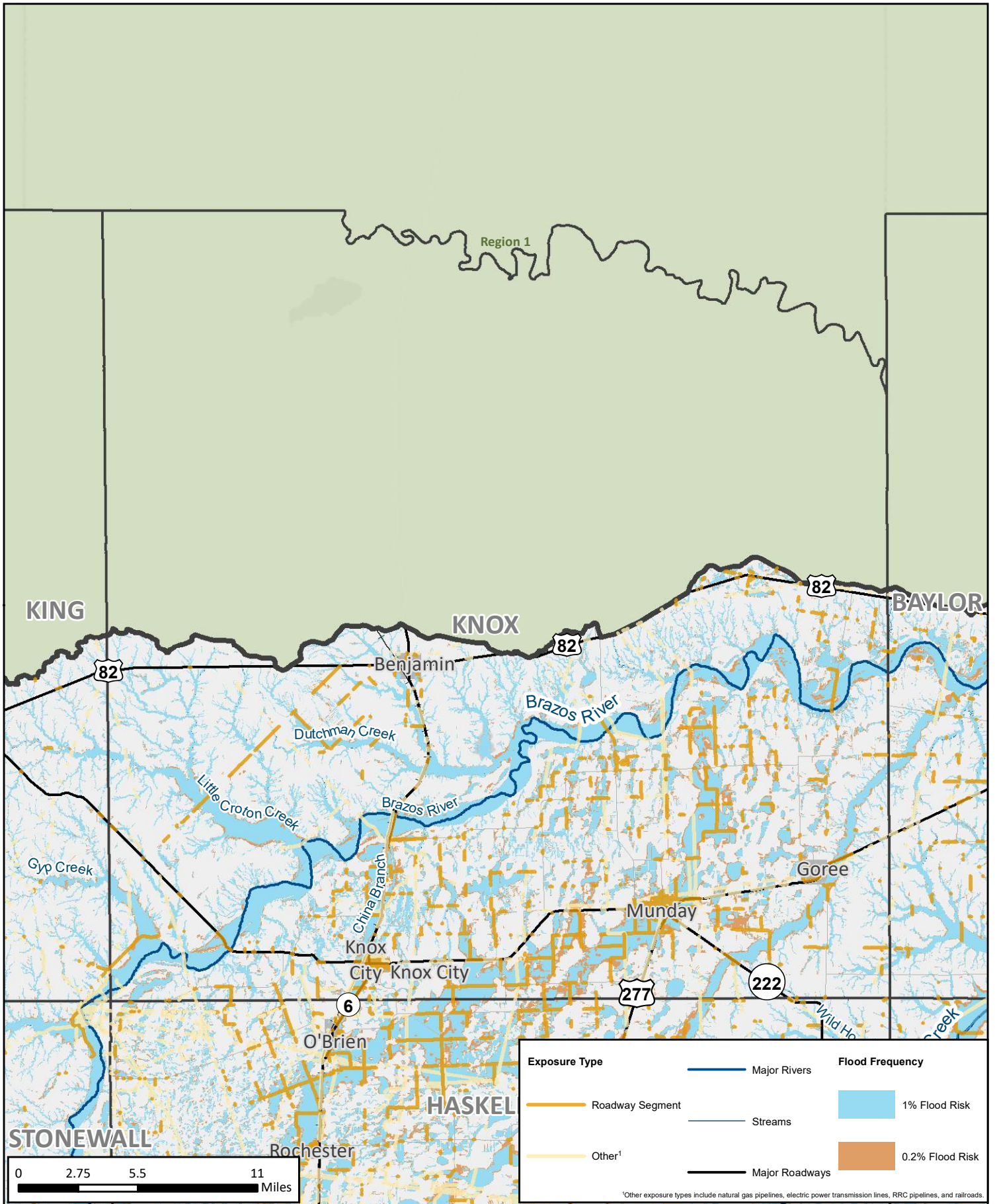
<sup>1</sup>Other exposure types include natural gas pipelines, electric power transmission lines, RRC pipelines, and railroads.



## Existing Condition Flood Exposure

REGION 7 UPPER BRAZOS  
2023 REGIONAL FLOOD PLAN

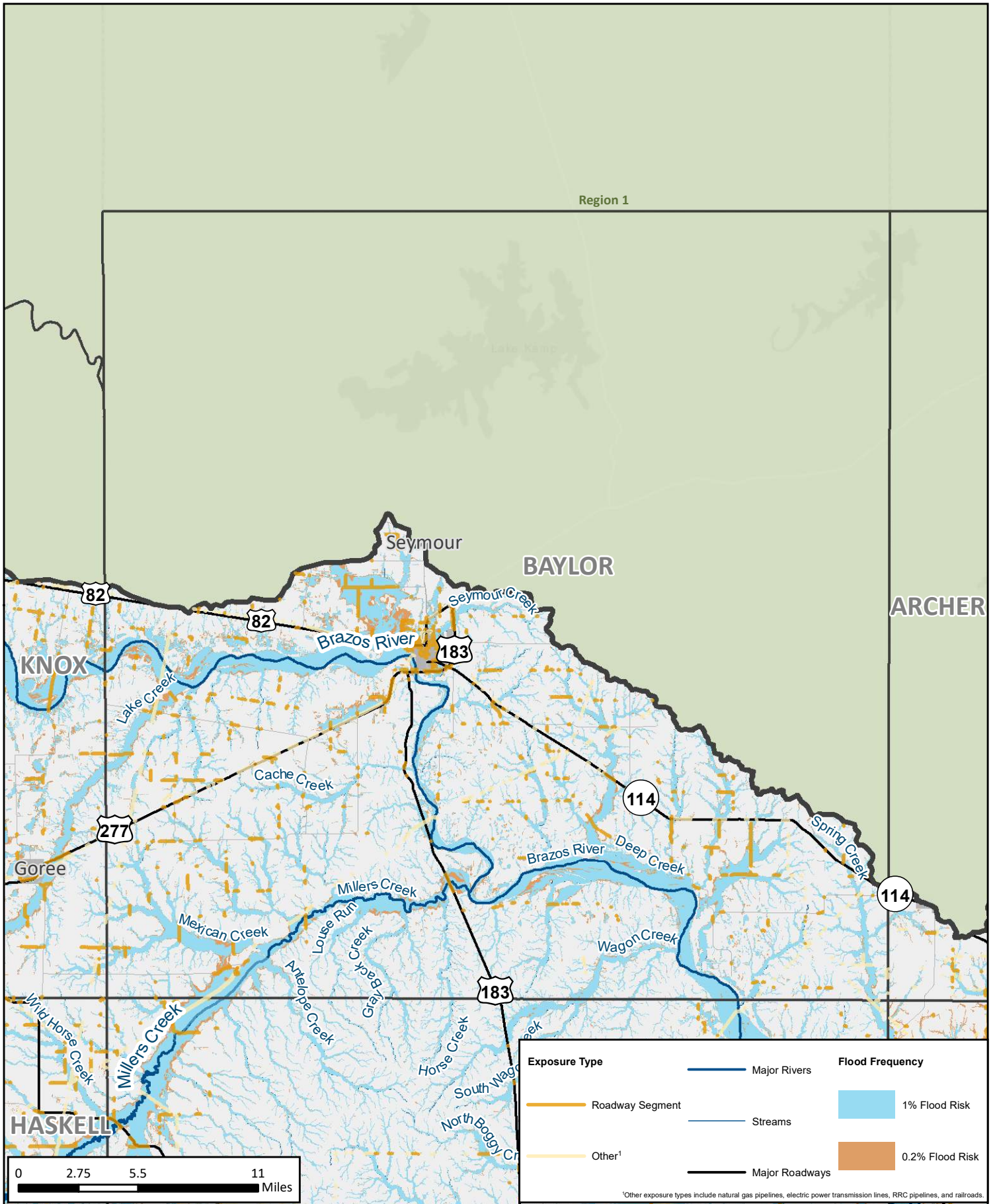
MAP 6B  
**King County**



# Existing Condition Flood Exposure

REGION 7 UPPER BRAZOS  
2023 REGIONAL FLOOD PLAN

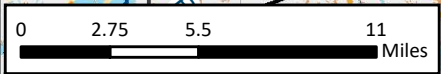
MAP 6B  
**Knox County**



# Existing Condition Flood Exposure

REGION 7 UPPER BRAZOS  
2023 REGIONAL FLOOD PLAN

MAP 6B  
**Baylor County**



Exposure Type		Flood Frequency	
	Major Rivers		1% Flood Risk
	Streams		0.2% Flood Risk
	Roadway Segment		
	Major Roadways		
	Other <sup>1</sup>		

<sup>1</sup>Other exposure types include natural gas pipelines, electric power transmission lines, RRC pipelines, and railroads.

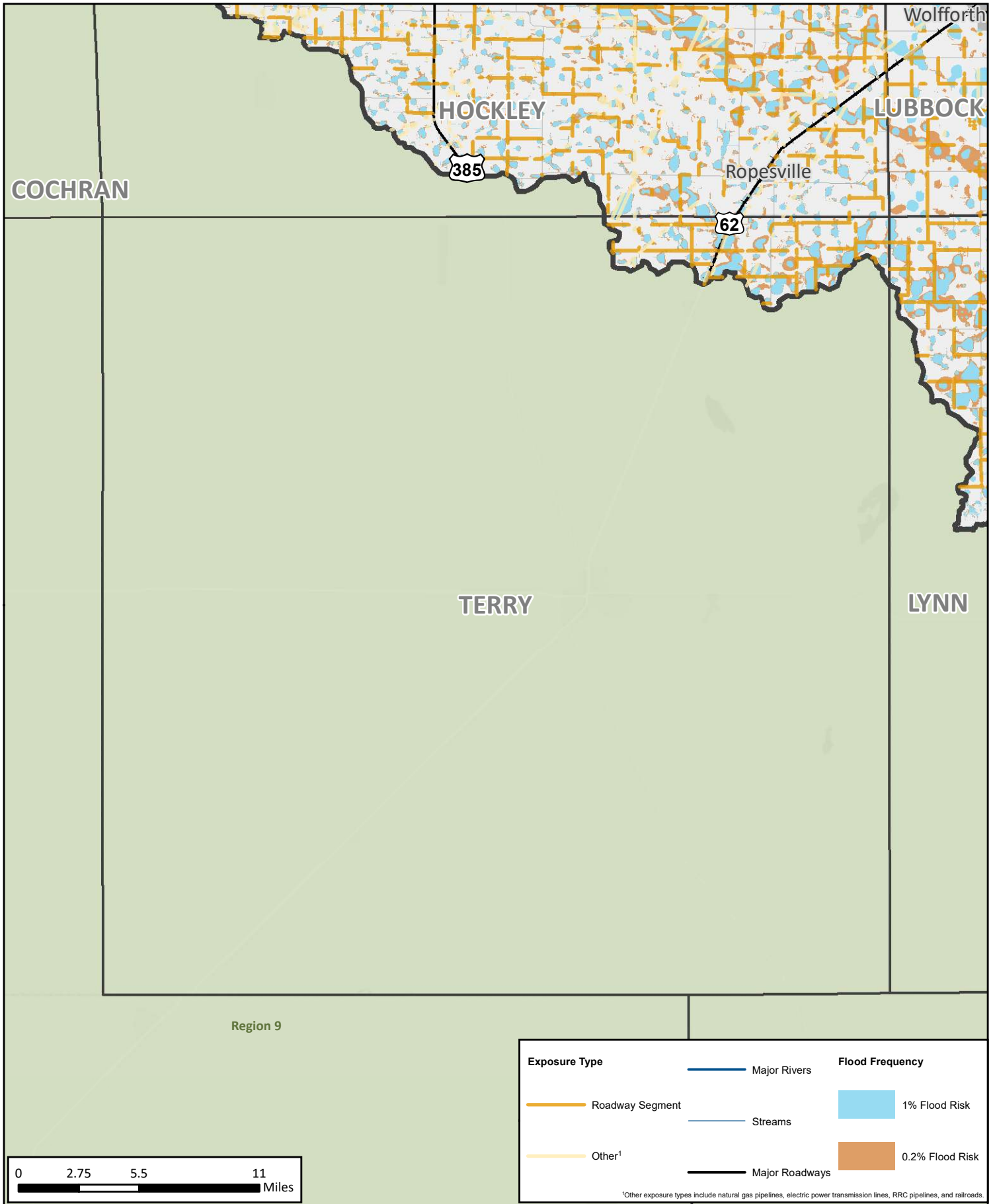


# Existing Condition Flood Exposure

REGION 7 UPPER BRAZOS  
2023 REGIONAL FLOOD PLAN

MAP 6B  
**Archer County**

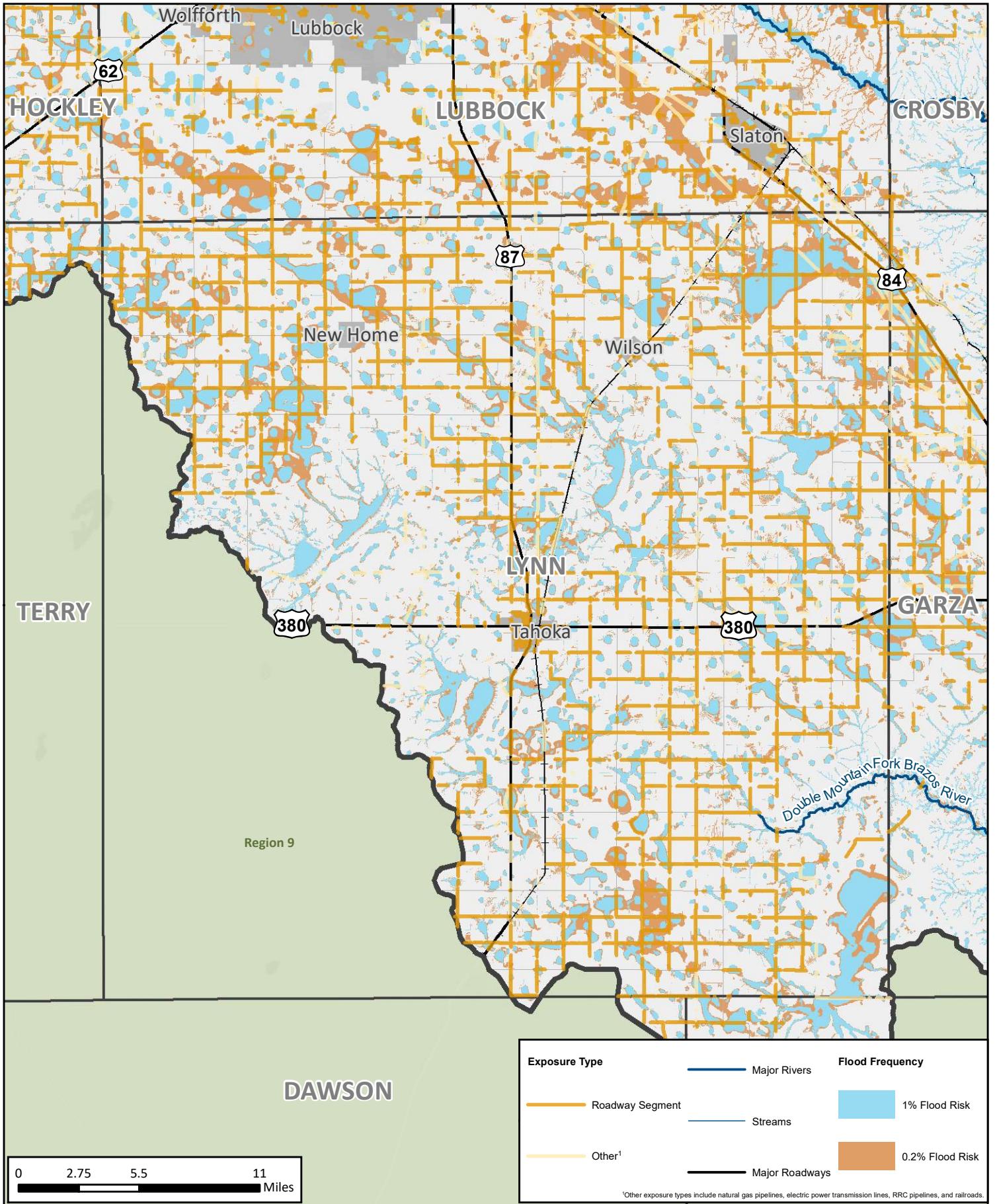




# Existing Condition Flood Exposure

REGION 7 UPPER BRAZOS  
2023 REGIONAL FLOOD PLAN

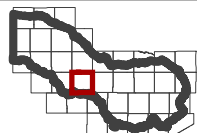
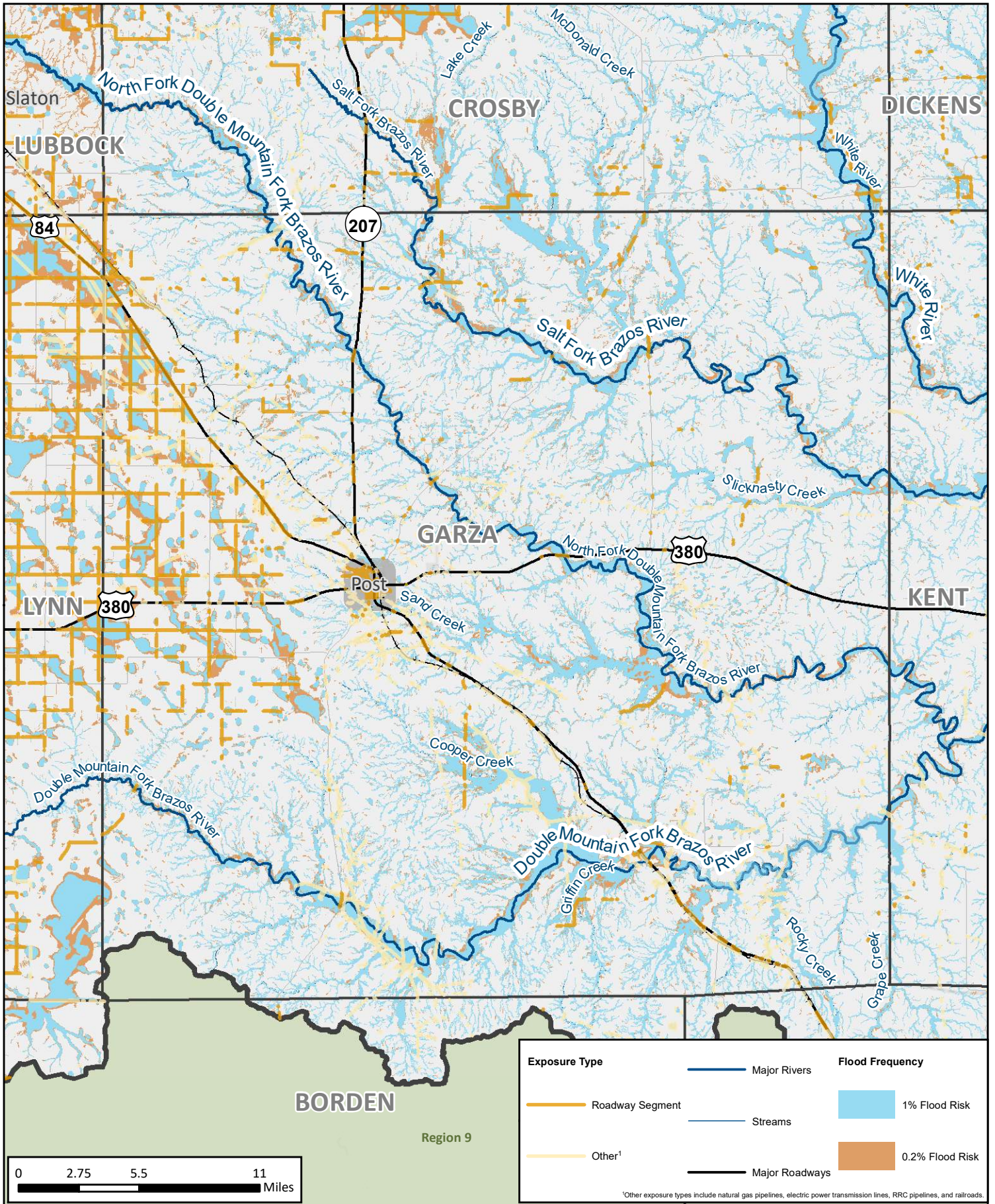
MAP 6B  
**Terry County**



# Existing Condition Flood Exposure

REGION 7 UPPER BRAZOS  
2023 REGIONAL FLOOD PLAN

MAP 6B  
**Lynn County**



# Existing Condition Flood Exposure

REGION 7 UPPER BRAZOS  
2023 REGIONAL FLOOD PLAN

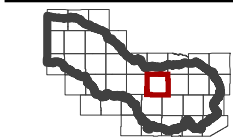
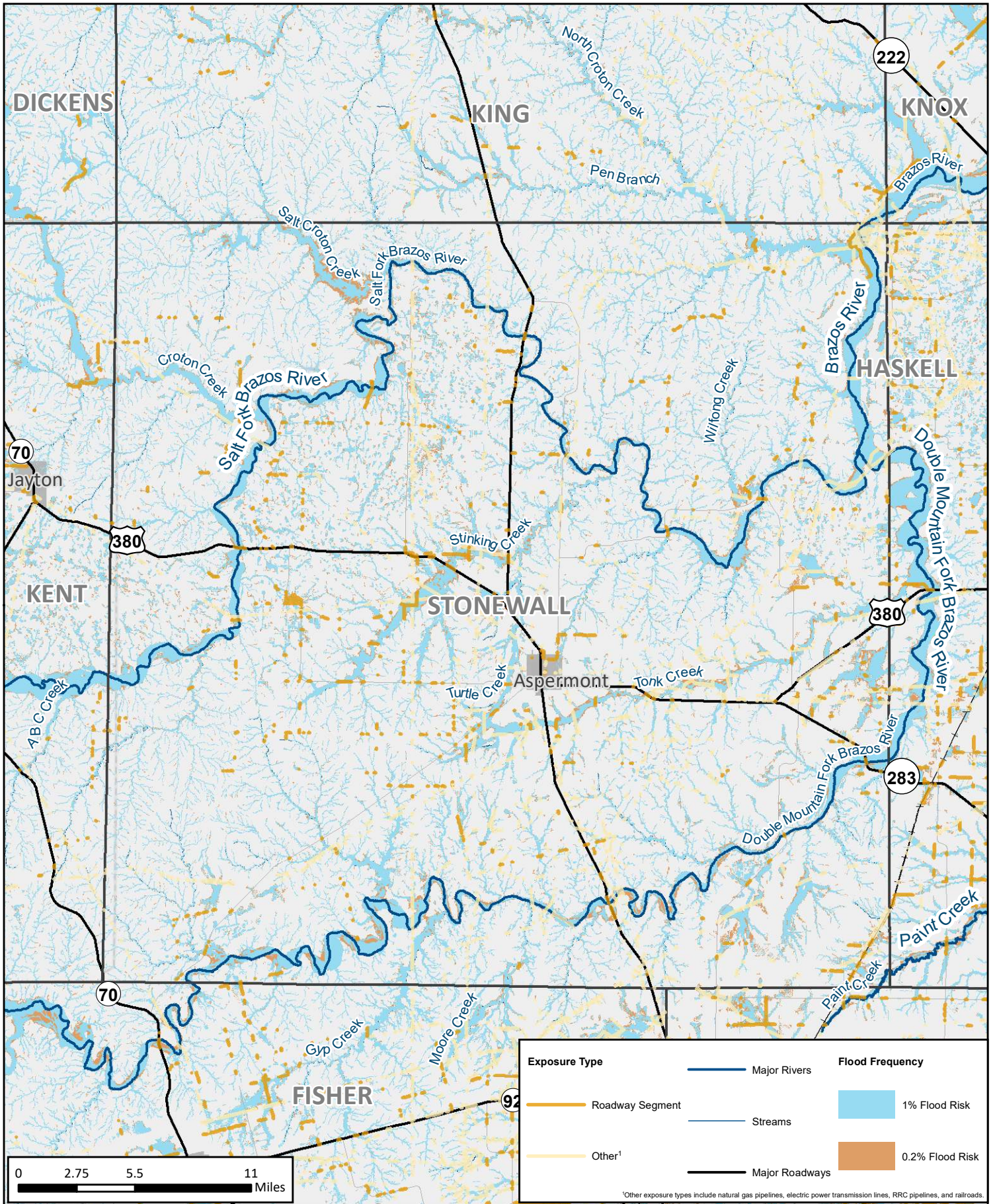
MAP 6B  
**Garza County**



# Existing Condition Flood Exposure

REGION 7 UPPER BRAZOS  
2023 REGIONAL FLOOD PLAN

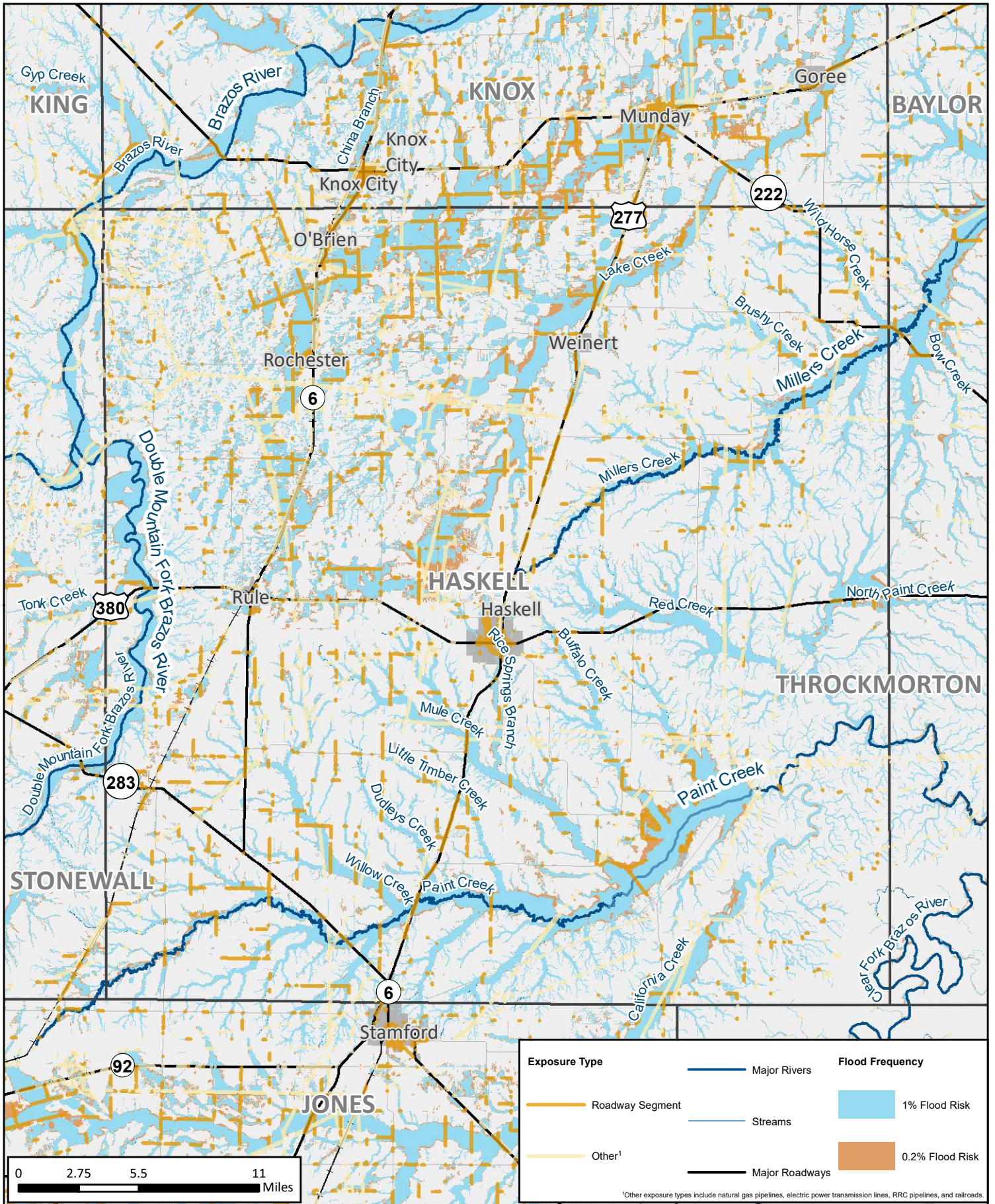
MAP 6B  
**Kent County**



# Existing Condition Flood Exposure

REGION 7 UPPER BRAZOS  
2023 REGIONAL FLOOD PLAN

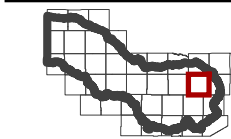
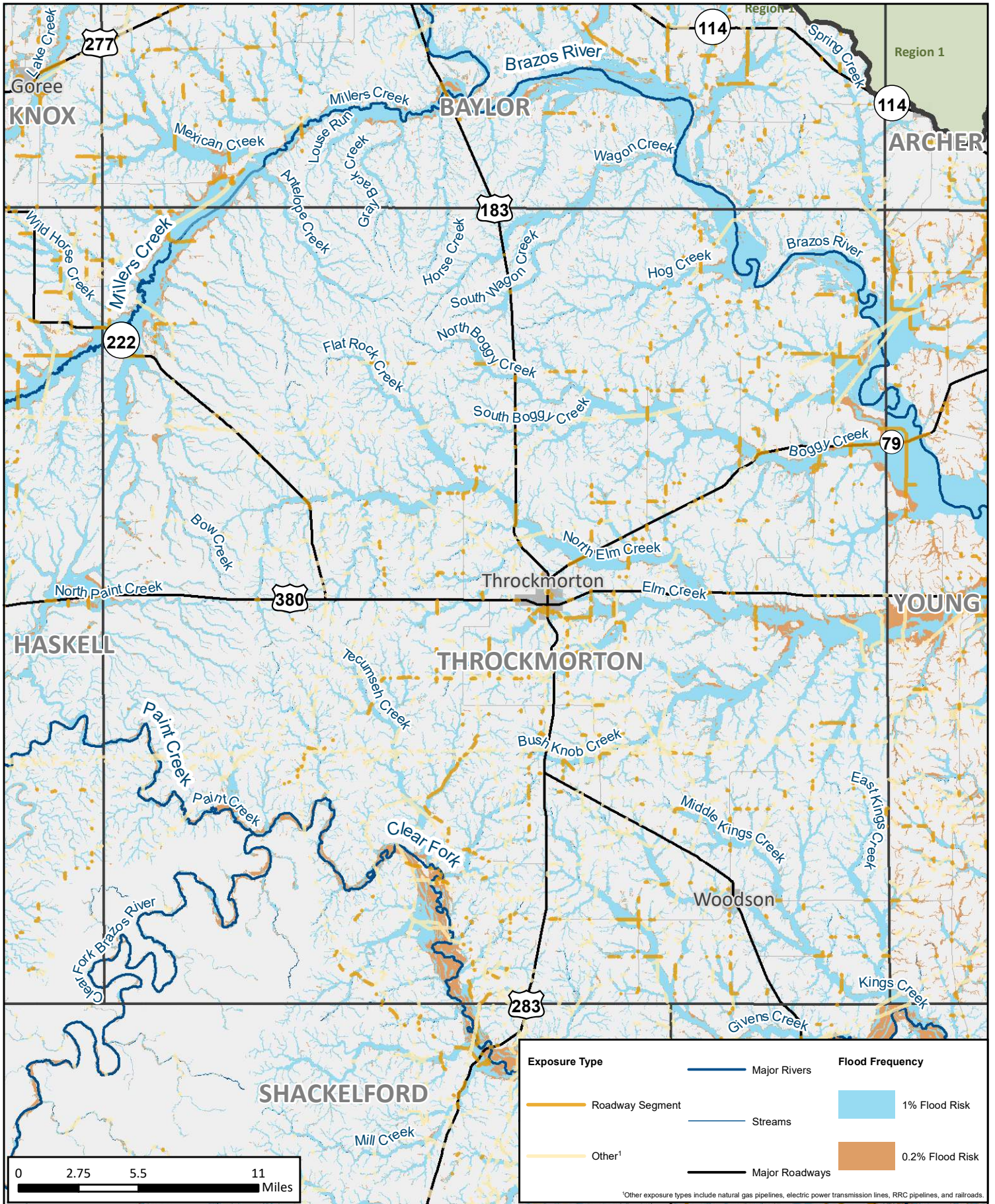
MAP 6B  
**Stonewall County**



## Existing Condition Flood Exposure

REGION 7 UPPER BRAZOS  
2023 REGIONAL FLOOD PLAN

MAP 6B  
**Haskell County**

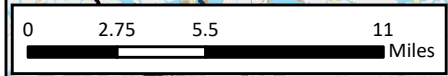


# Existing Condition Flood Exposure

REGION 7 UPPER BRAZOS  
2023 REGIONAL FLOOD PLAN

MAP 6B

Throckmorton  
County

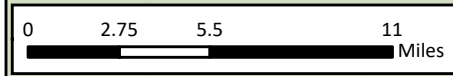
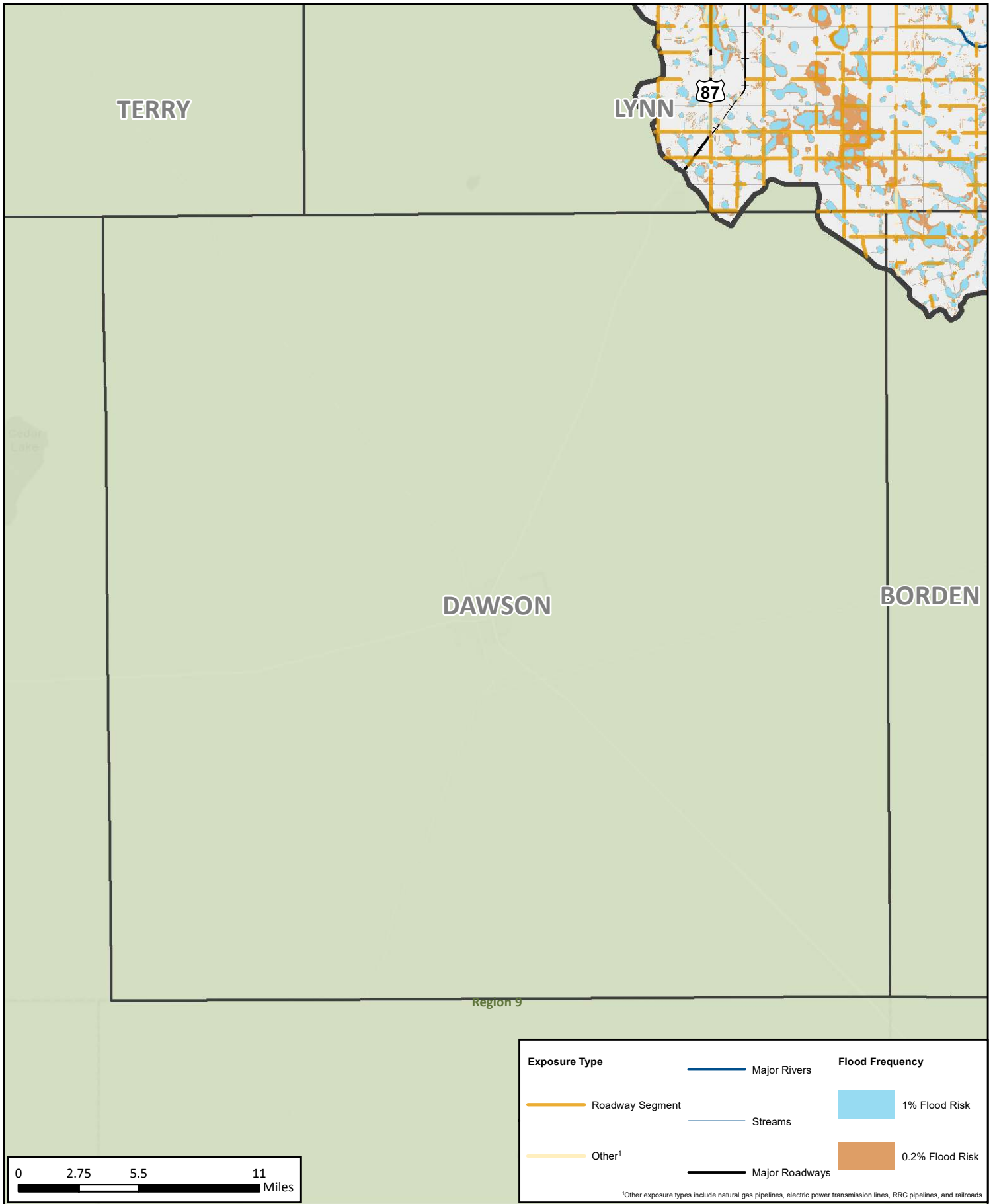


# Existing Condition Flood Exposure

REGION 7 UPPER BRAZOS  
2023 REGIONAL FLOOD PLAN

MAP 6B  
**Young County**

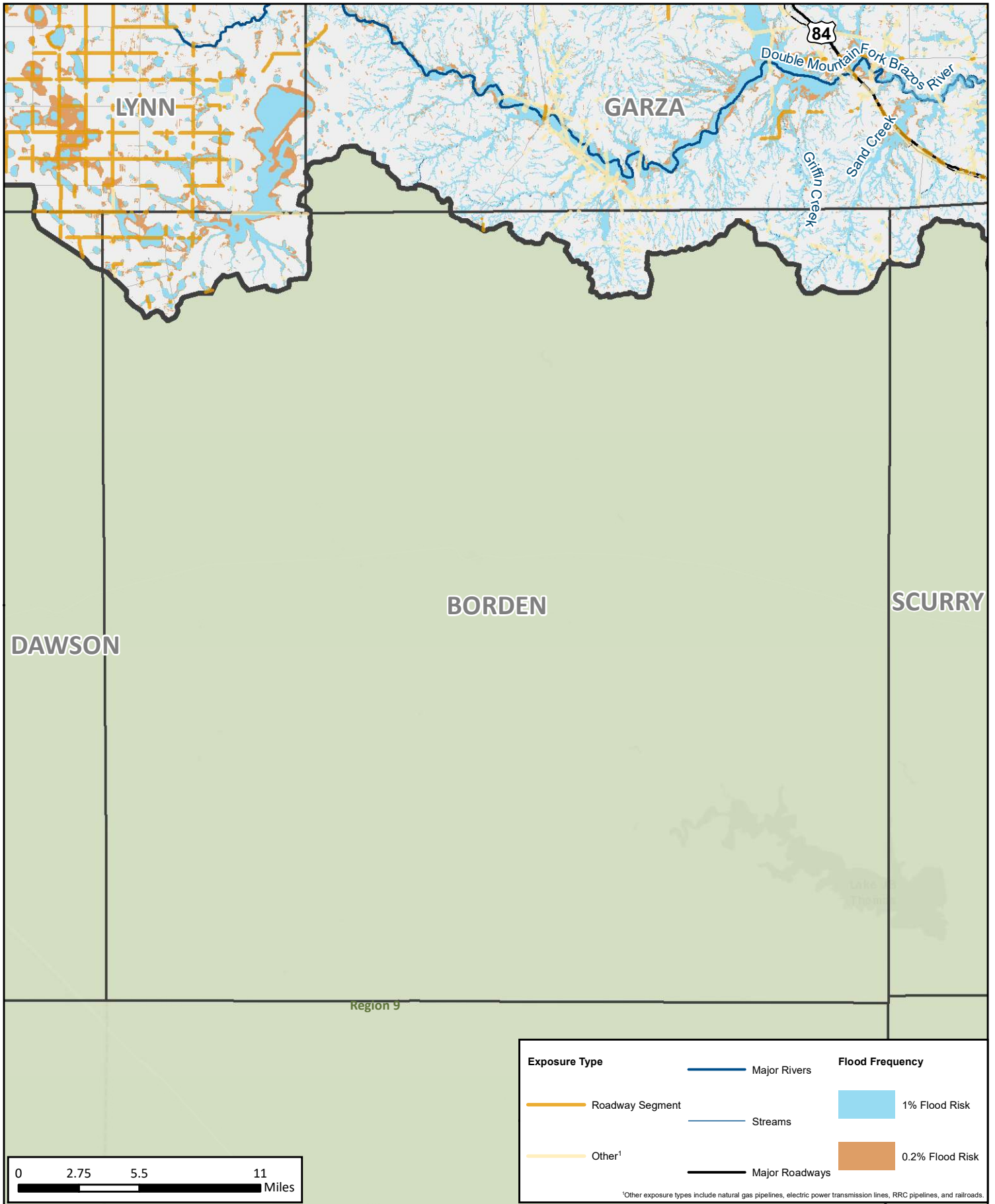




# Existing Condition Flood Exposure

REGION 7 UPPER BRAZOS  
2023 REGIONAL FLOOD PLAN

MAP 6B  
**Dawson County**



# Existing Condition Flood Exposure

REGION 7 UPPER BRAZOS  
2023 REGIONAL FLOOD PLAN

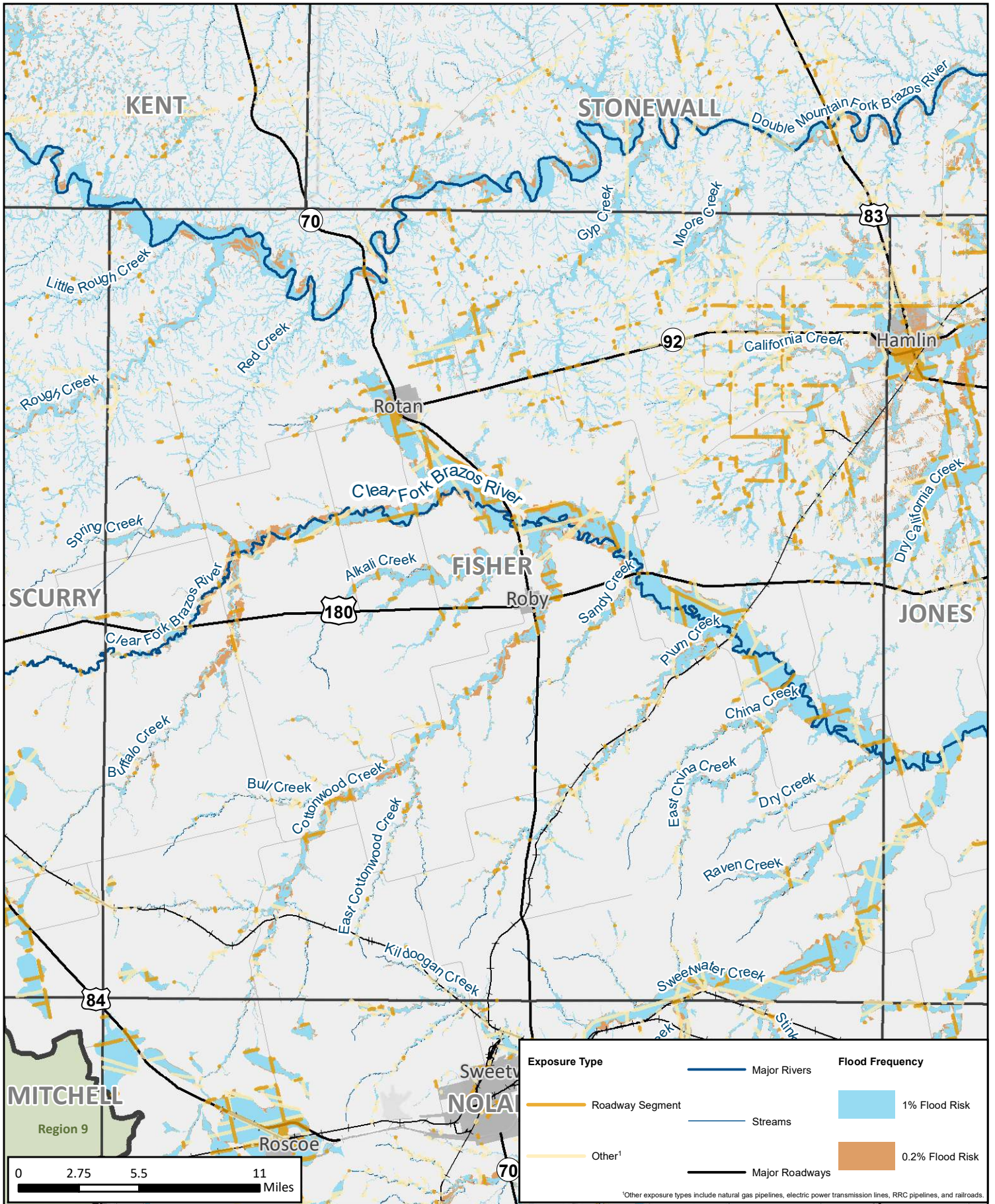
MAP 6B  
**Borden  
County**



# Existing Condition Flood Exposure

REGION 7 UPPER BRAZOS  
2023 REGIONAL FLOOD PLAN

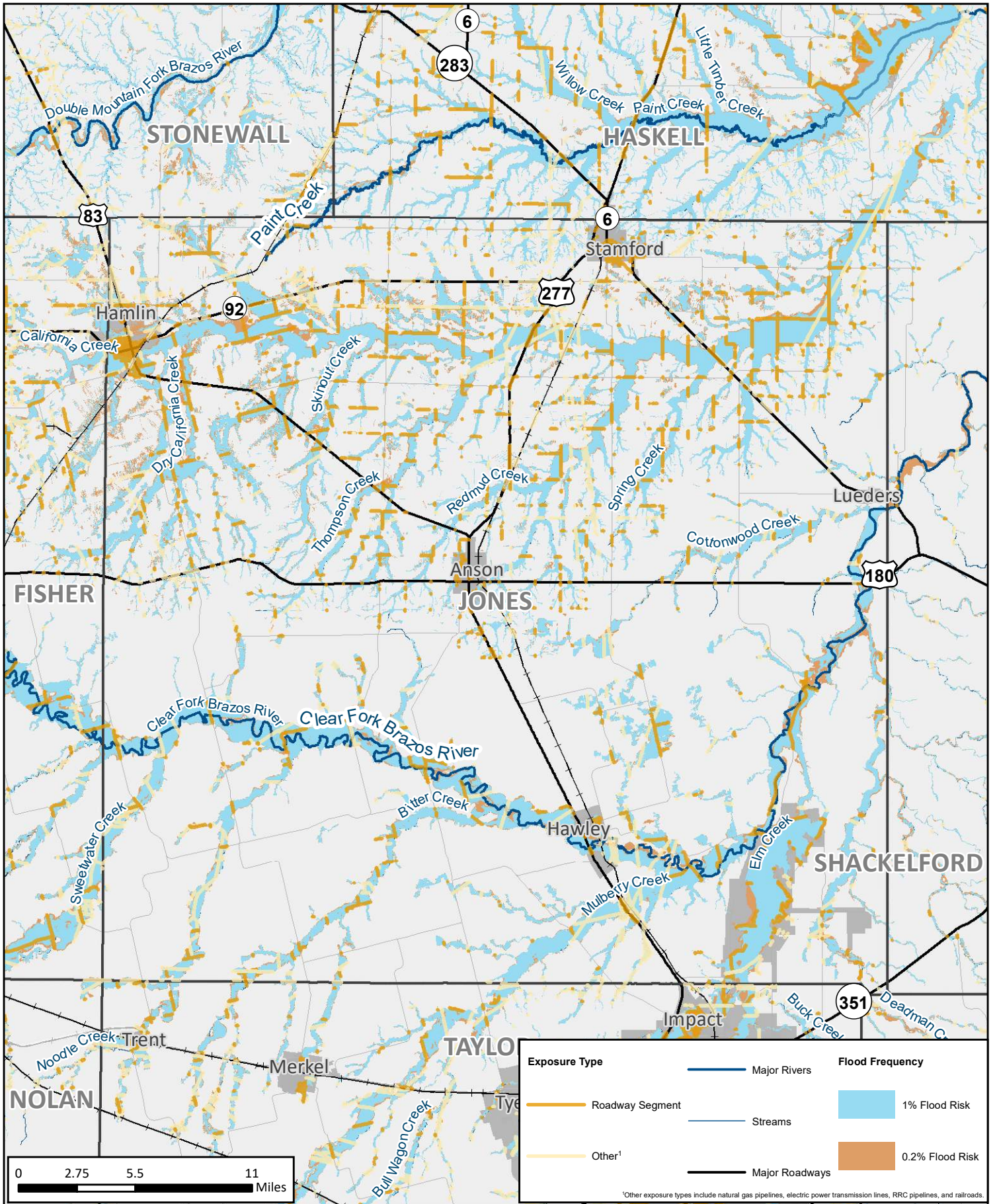
MAP 6B  
**Scurry County**



# Existing Condition Flood Exposure

REGION 7 UPPER BRAZOS  
2023 REGIONAL FLOOD PLAN

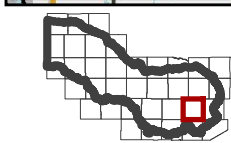
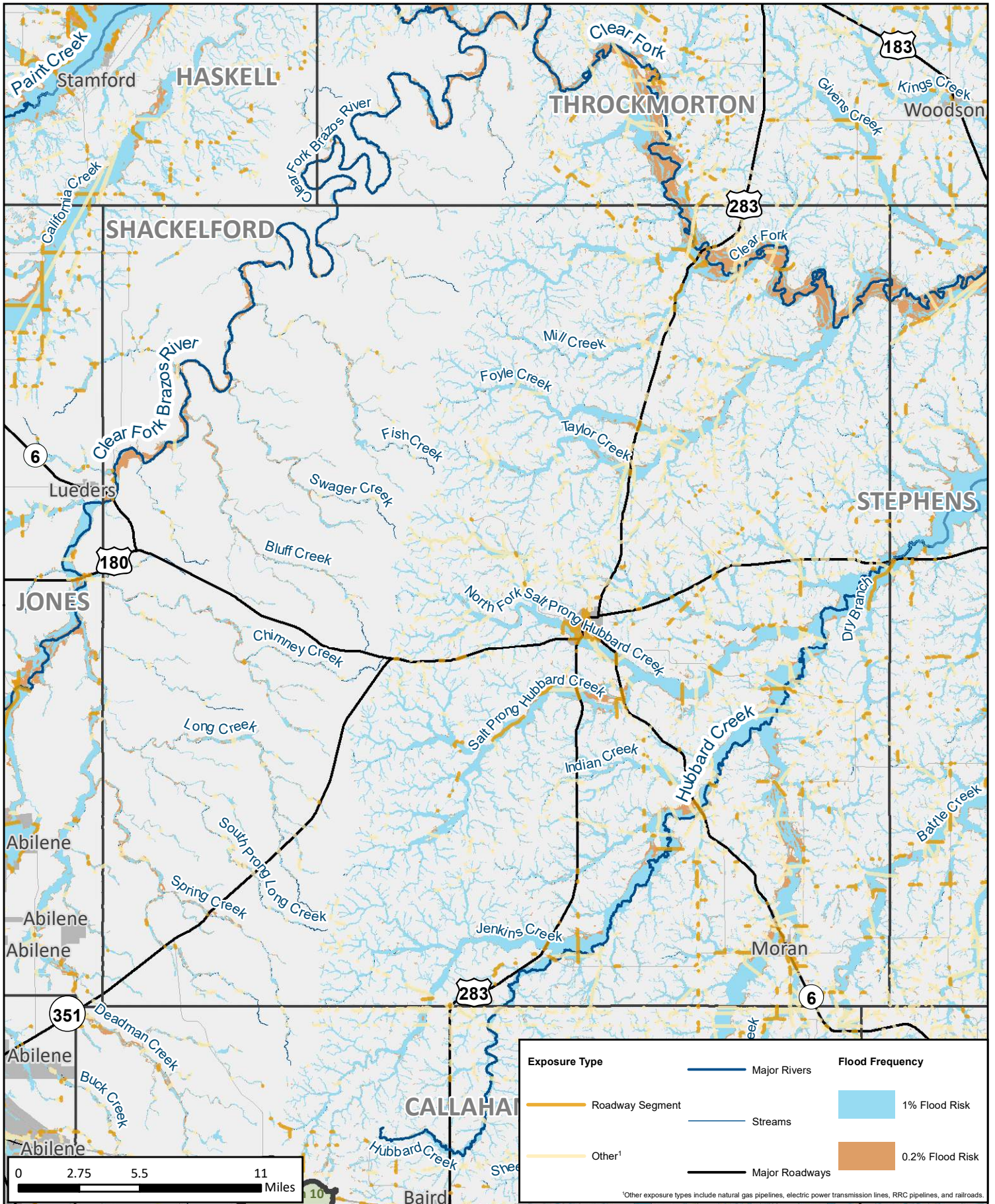
MAP 6B  
**Fisher County**



# Existing Condition Flood Exposure

REGION 7 UPPER BRAZOS  
2023 REGIONAL FLOOD PLAN


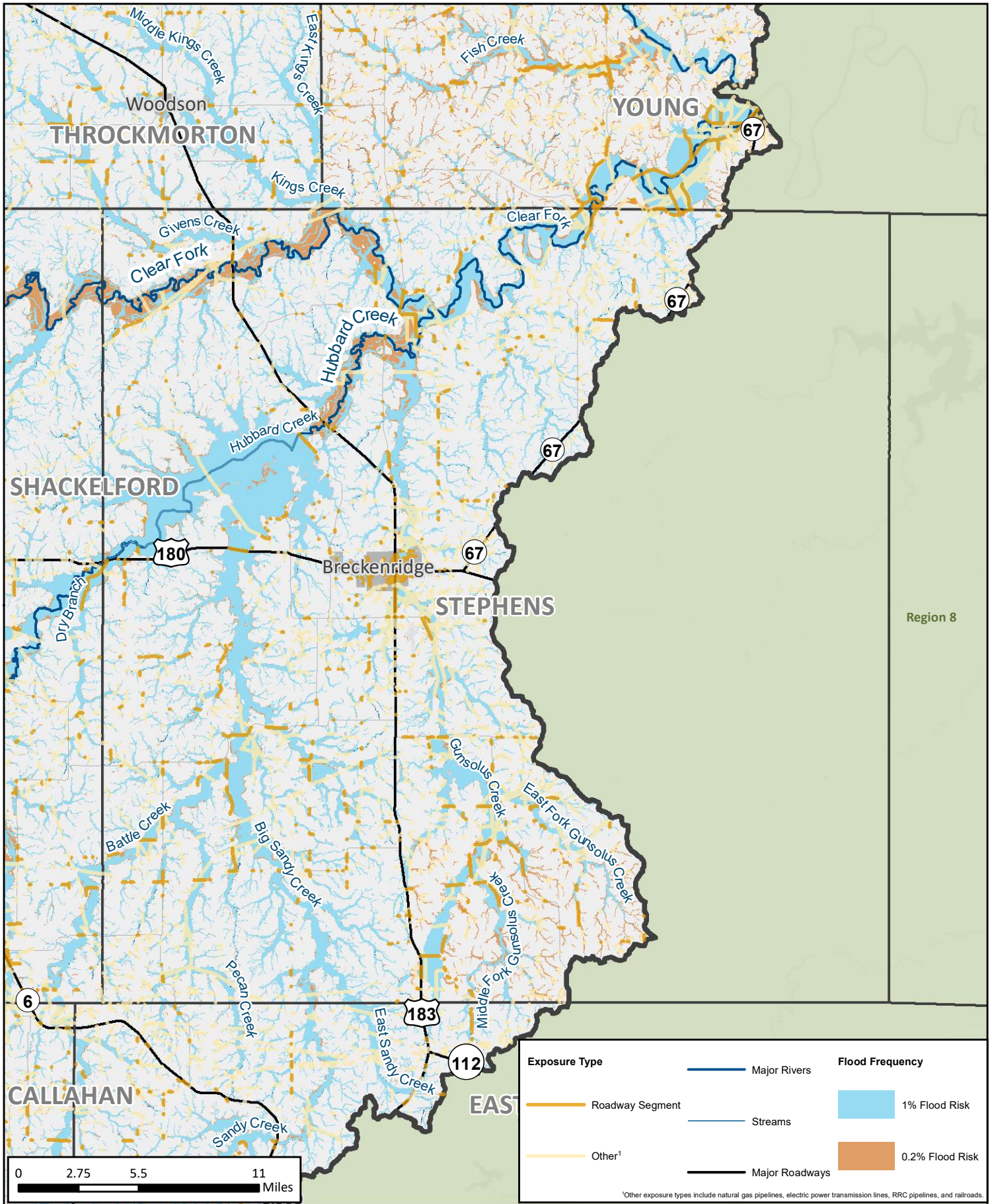
MAP 6B  
**Jones County**



# Existing Condition Flood Exposure

REGION 7 UPPER BRAZOS  
2023 REGIONAL FLOOD PLAN

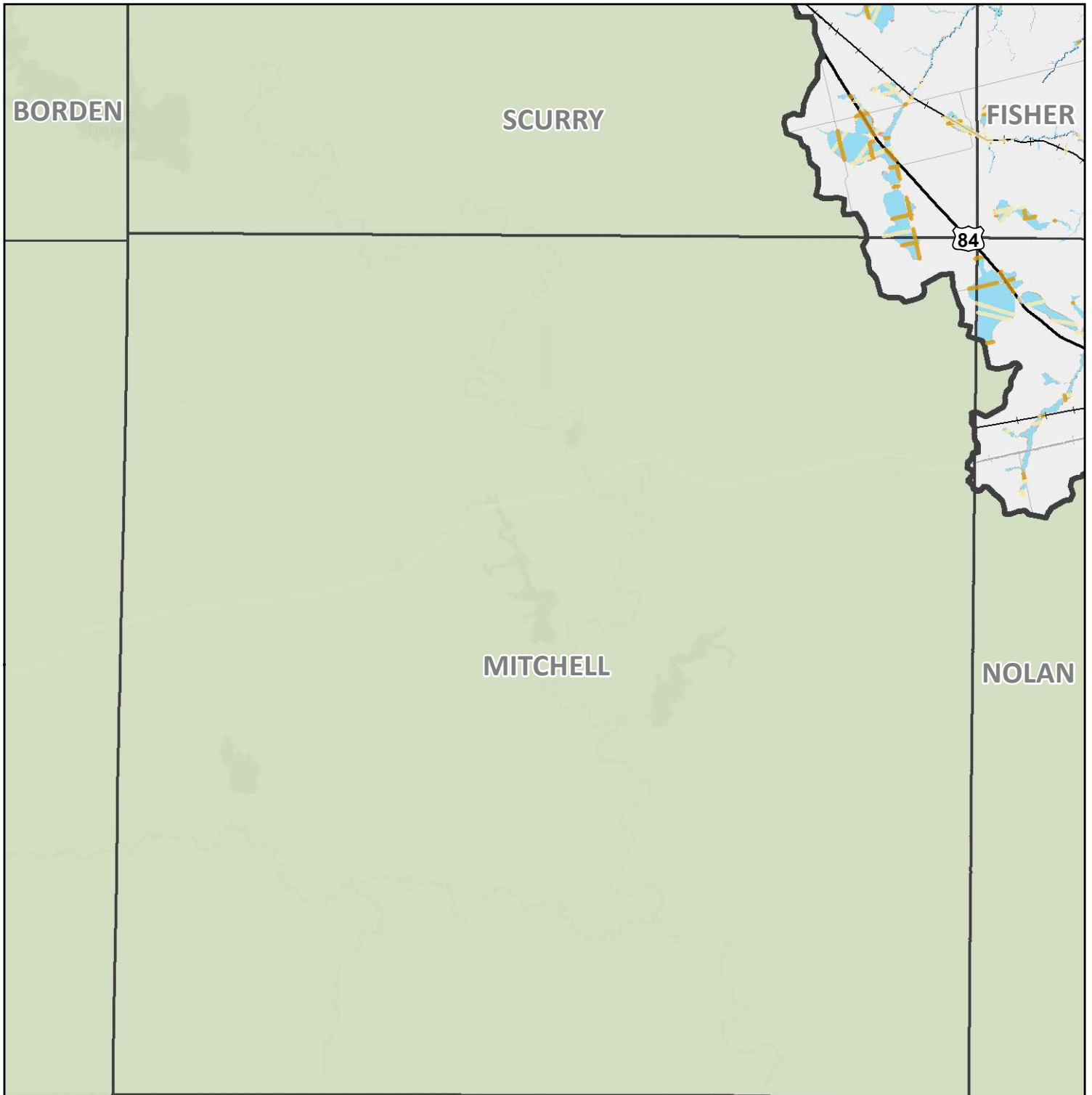
MAP 6B  
**Shackelford County**




# Existing Condition Flood Exposure

REGION 7 UPPER BRAZOS  
2023 REGIONAL FLOOD PLAN

MAP 6B  
**Stephens County**



Region 9



Exposure Type		Flood Frequency	
	Major Rivers		1% Flood Risk
	Roadway Segment		0.2% Flood Risk
	Other <sup>1</sup>		
	Streams		
	Major Roadways		

<sup>1</sup>Other exposure types include natural gas pipelines, electric power transmission lines, RRC pipelines, and railroads.

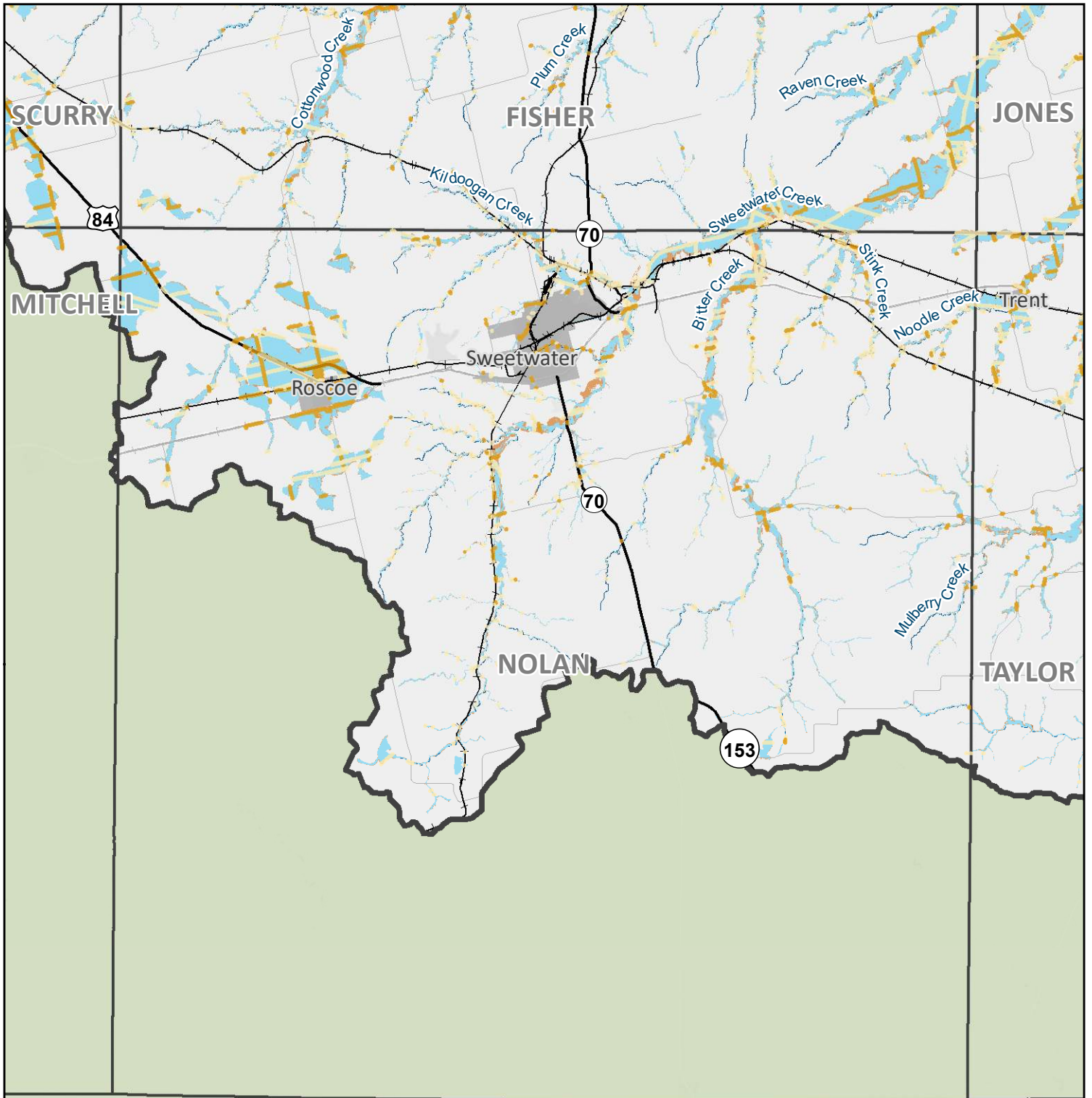


# Existing Condition Flood Exposure

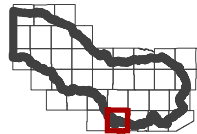
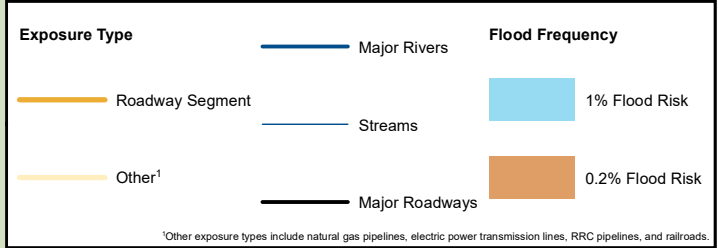
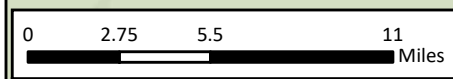
REGION 7 UPPER BRAZOS  
2023 REGIONAL FLOOD PLAN

MAP 6B  
**Mitchell County**






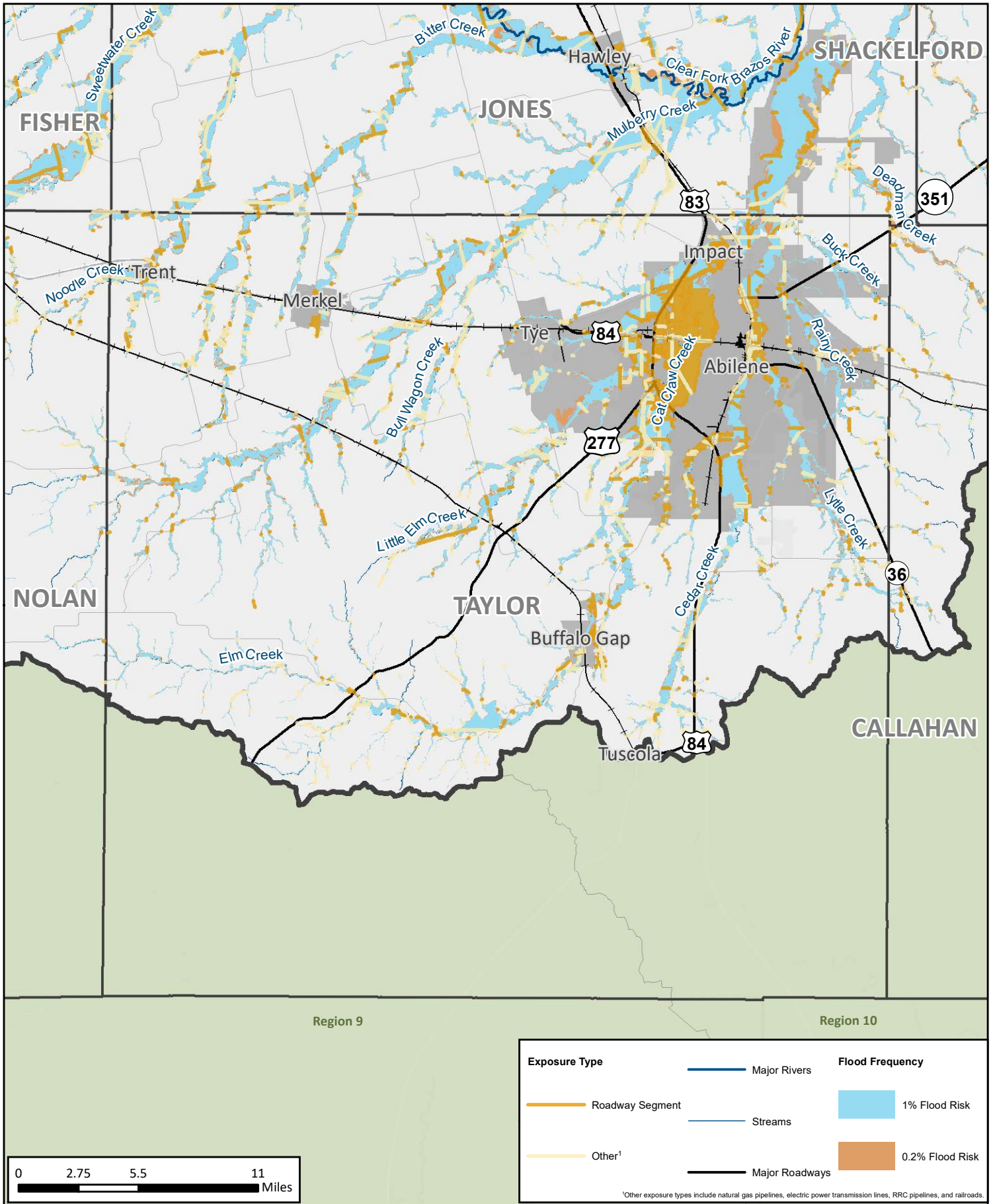
Region 9



# Existing Condition Flood Exposure

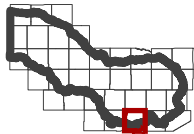
REGION 7 UPPER BRAZOS  
2023 REGIONAL FLOOD PLAN

MAP 6B  
**Nolan County**



Exposure Type		Flood Frequency	
	Roadway Segment		Major Rivers
	Other <sup>1</sup>		Streams
	Major Roadways		1% Flood Risk
			0.2% Flood Risk

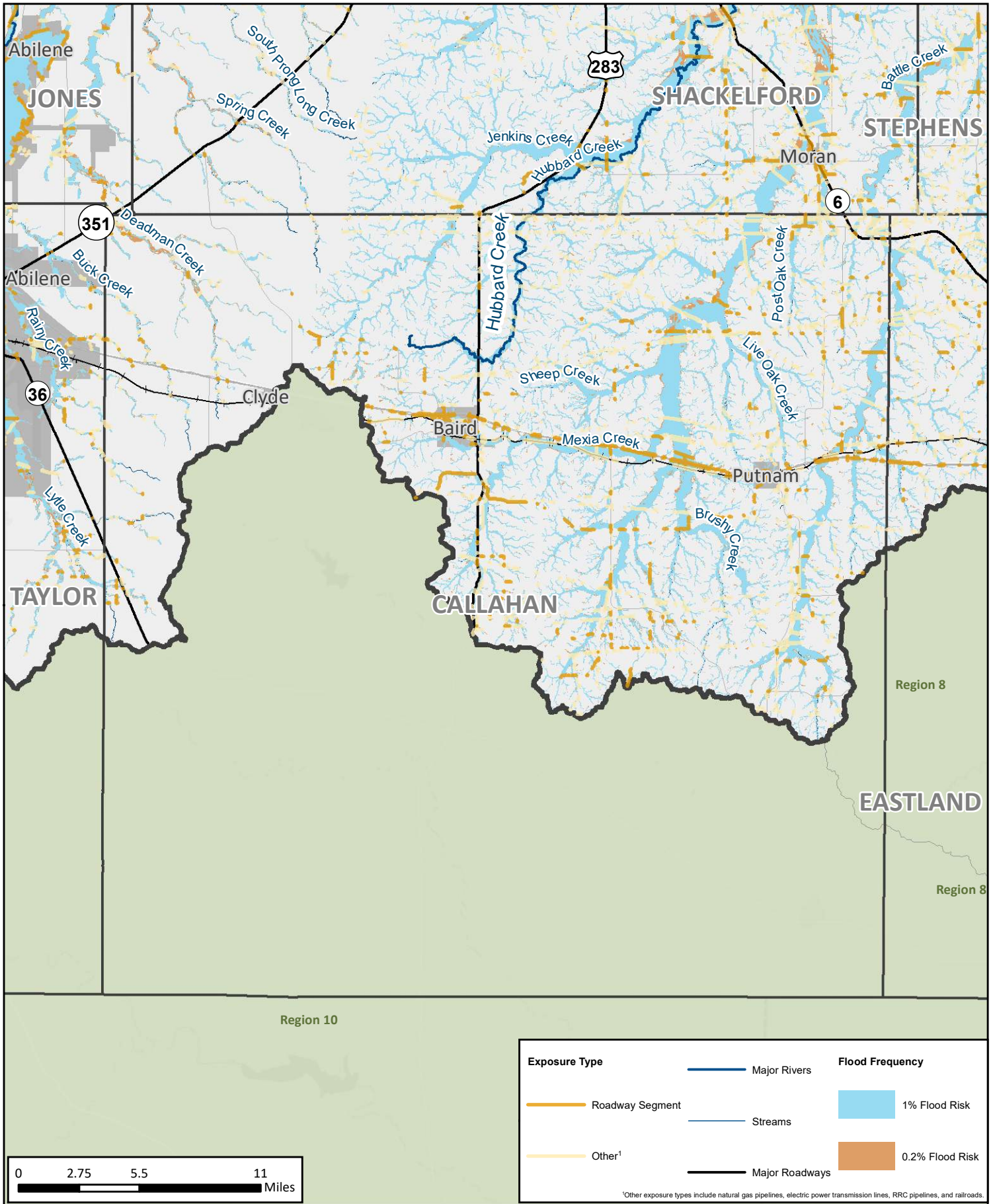
<sup>1</sup>Other exposure types include natural gas pipelines, electric power transmission lines, RRC pipelines, and railroads.



# Existing Condition Flood Exposure

REGION 7 UPPER BRAZOS  
2023 REGIONAL FLOOD PLAN

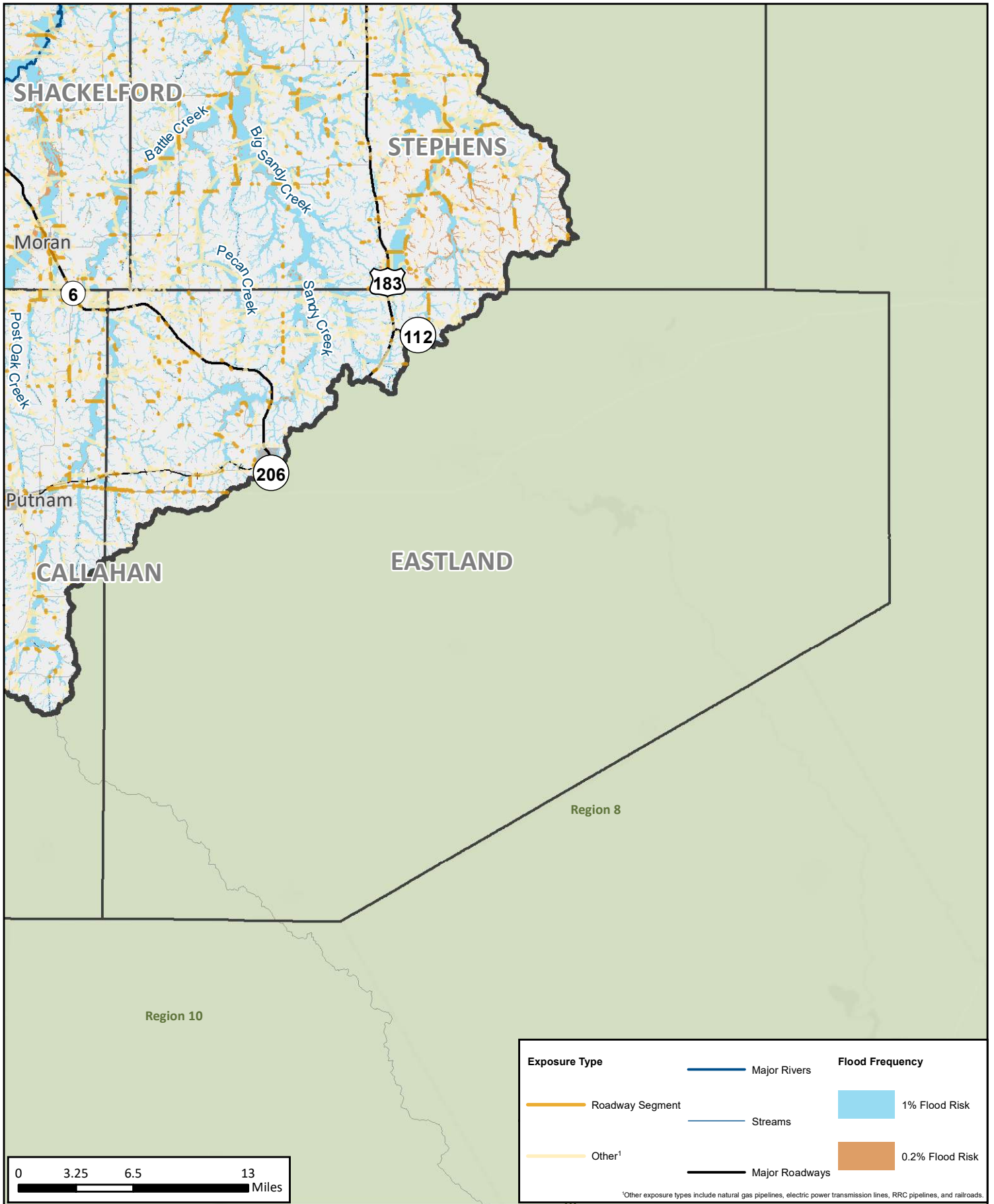
MAP 6B  
**Taylor County**



# Existing Condition Flood Exposure

REGION 7 UPPER BRAZOS  
2023 REGIONAL FLOOD PLAN

MAP 6B  
Callahan County



## Existing Condition Flood Exposure

REGION 7 UPPER BRAZOS  
2023 REGIONAL FLOOD PLAN

MAP 6B  
**Eastland County**